













	Master Plan Indicators			Application Area						Timeframe		
	 Age Friendly	 Sustainable	 Innovative	 City Wide	 Adams	 Stoney Creek	 Rochester East	 Rochester West	 Avondale	 Ongoing	 Short Term (CIP)	 Long Term (Plans)
Natural Features												
Develop a city-wide Sustainability Plan, including a Tree Canopy Plan		S		RH								
Investigate regulating wetland areas less than two acres in size, thus expanding current City wetland protection and consider a compensatory program for impacts to City-regulated wetlands		S		RH								
Develop protection plans for woodland areas to go along with current protections for individual trees within the City		S		RH								
Stabilize steep slopes on City-owned properties through native plantings and seeding as allowed by available public funds		S		RH								
Continue to discourage floodplain development and continue to follow state protocol of no net loss of floodplain within the City		S		RH								
Consider managing ecosystems as a whole in conjunction with the current site by site basis for development, such as considering potential effects of downstream ecosystems from upstream developments that could cause natural feature corridor disruption and/or		S		RH								
Reduce erosion by restoring the natural riverbank and flow characteristics of the Clinton River between Livernois and Crooks		S						RW				
Maintain ongoing stewardship of City owned Green Spaces to minimize invasive species and restore high quality natural features		S	I					RW	AV			
Parks												
Investigate the purchase of properties with high quality natural features as opportunities arise		S	I	RH								

Develop the Nowicki Park Plan, including a dog park, playground and passive recreation	AF	S	I		AD							
Improve facilities at Bloomer Park including playground, shelter, and restroom upgrades and investigate new recreation opportunities	AF	S	I			SC						
Implement Spencer Park redevelopment plans including additional pavilions and potential water elements	AF	S	I				RE					
Install a playground at Yates Park	AF					SC						
Continue to implement Innovation Hills development plans including overlooks and art elements			I					RW				
Renovate fields at Avondale Pak	AF								AV			
Replace the gazebo at Veteran's Memorial Point		S						RW				
Stabilize the streambank at Eagles Landing		S						RW				
Improve access to the Clinton River, including the addition of parking lot and canoe/kayak launch at Eagle's Landing	AF	S					RW					
Evaluate athletic fields on an annual basis and upgrade to keep fields safe and competitive	AF			RH								
Develop a plan for passive recreation at the recently purchsed Bee Keeper Property		S						RW				
Develop a plan for passive recreation at the recently donated Eddington Property		S					RE					
Update the Parks and Recreation Plan in accordance with state requirements				RH								