




# 2017 Pathway Rehabilitation Program City File #E17-003

## Legend

-  Project locations
-  RoadEdge
-  City of Rochester



Part A:  
1825 Auburn Rd at Melvin Ave.

Part B:  
N. Rochester Rd HMA Paths.

Part A:  
Walton Blvd Path Overlay

Map Published by Engineering Division  
Date: 1/19/2017



Data maintained by  
DPS/Transportation  
Updated: 1/19/2017  
Although the information provided by this map is believed to be reliable, its accuracy is not warranted in any way. The City of Rochester Hills assumes no liability for any claims arising from the use of this map.

