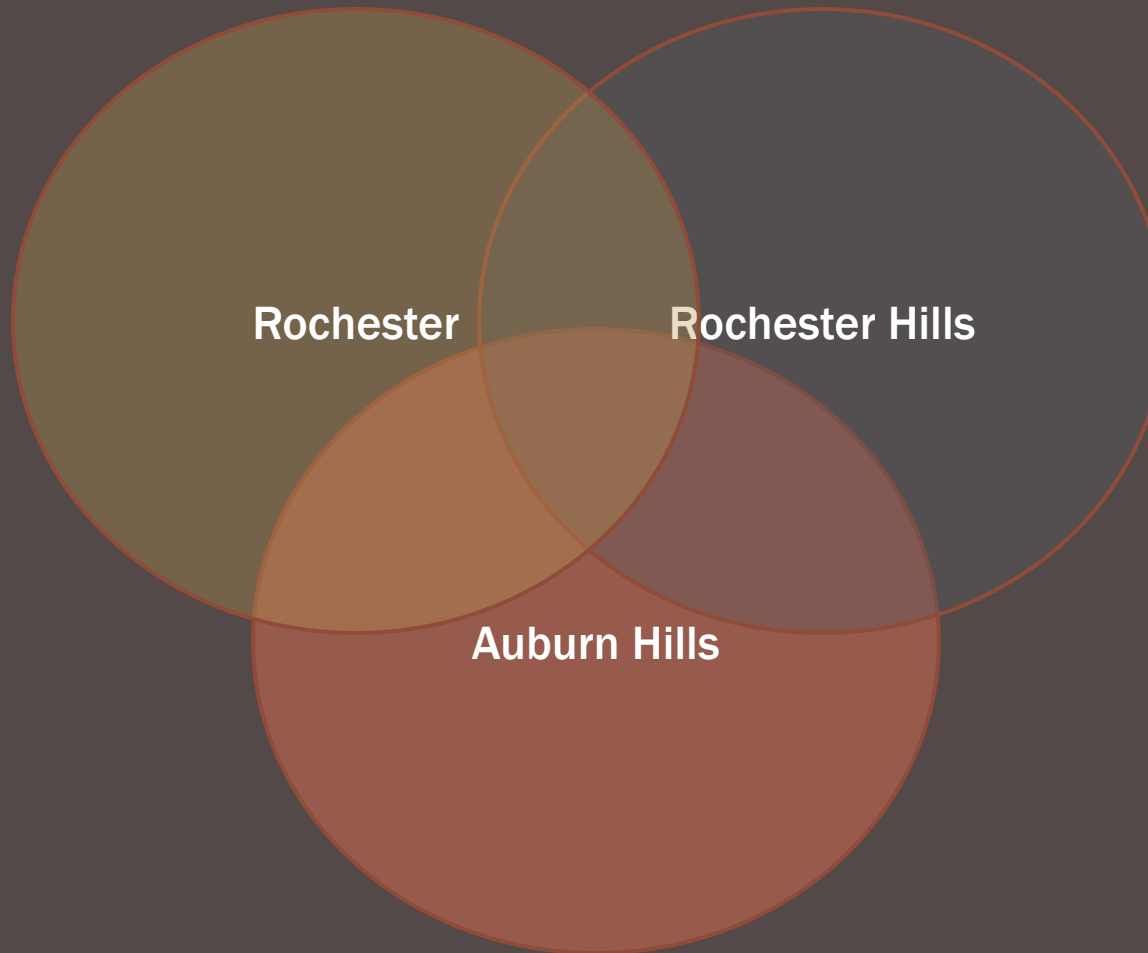


TRI-CITY SUSTAINABILITY PARTNERSHIP

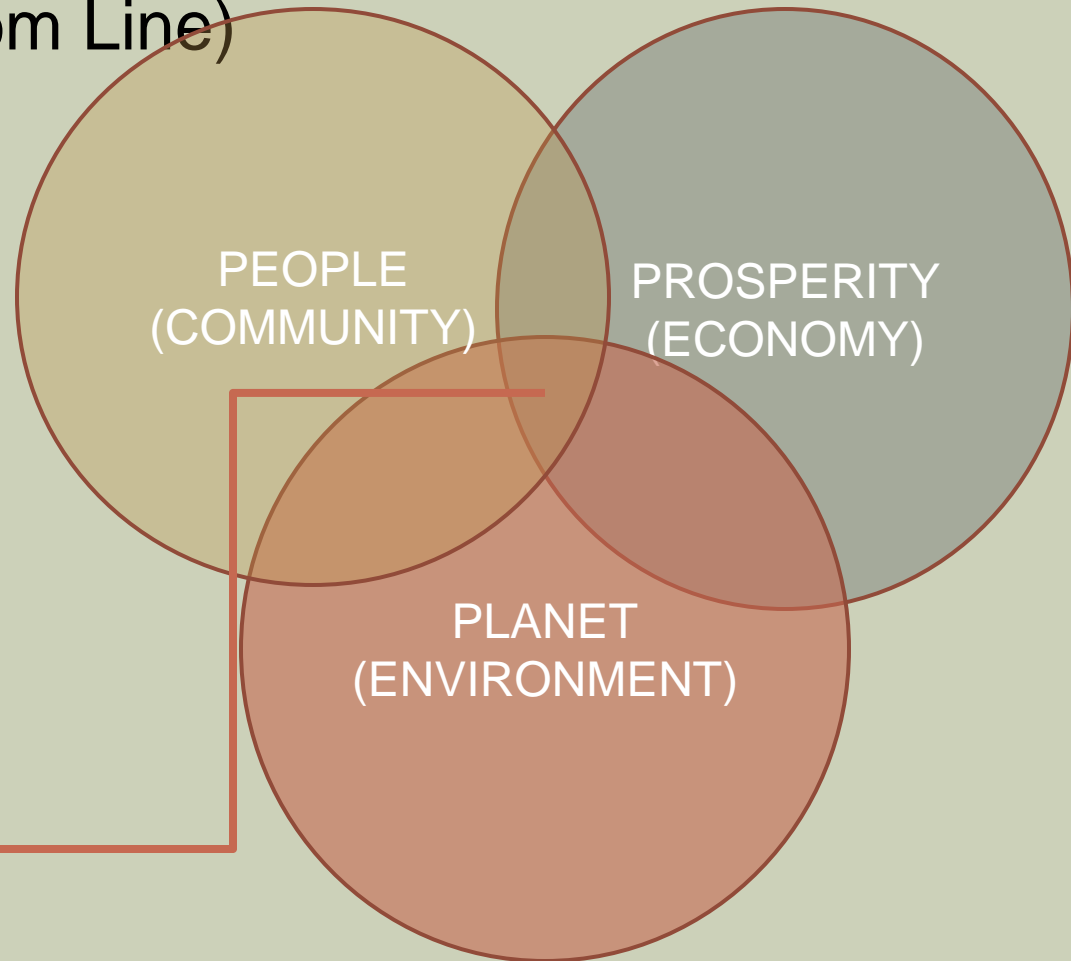


Presentation to Rochester Hills City Council
October 15, 2012



SUSTAINABILITY: THE TRIPLE BOTTOM LINE

- Balancing social, economic, environmental outcomes (Triple Bottom Line)



TRI-CITY SUSTAINABILITY PARTNERSHIP

City of Rochester



City of Rochester Hills



City of Auburn Hills



Project began in Fall 2010

- Oakland County issued RFP to 61 CVT's
- Tri-City partnership application selected
- Contractor selected with input from Tri-City staff
- All 3 communities passed council resolutions supporting participation

Community Input

- Sustainability Advisory Board
 - Government
 - Environment
 - Education
 - Business
 - Health
- Community survey
- Multiple workgroups
- One public meeting
- Consultation with city staff

TRI-CITY SUSTAINABILITY PARTNERSHIP

City of Rochester



City of Rochester Hills



City of Auburn Hills



Vision & Mission

VISION: *The communities of Rochester, Rochester Hills and Auburn Hills embrace and advance local sustainability, characterized by a vibrant economy, healthy natural environment and cohesive local community.*

MISSION: *The Tri-City Sustainability Program, composed of the Cities of Rochester, Rochester Hills, Auburn Hills and Oakland County, seeks to advance sustainability through the individual and combined efforts of governments, businesses, institutions and residents.*

CAN YOU GUESS WHICH COMMUNITY...

- Has a AA+ Bond Rating ?
- Has low unemployment?
- Beats SEMCOG benchmarks for general fund balance ?
- Beats national benchmarks for acres of parkland per resident?
- Has more residents shorter with commute times of ten minutes or less than the nation?
- Has more residents with a bachelor's degree than the nation?
- Has 93% of residential parcels within ½ mile of a park?



Rochester Hills, MI

SUSTAINABILITY DEFINITIONS

TERM	DEFINITION
Vision	An image or description of what the community desires to become in the future
Triple-Bottom Line Goals	Overall sustainability goals a community wants to focus on
Outcomes	Descriptions of the specific “end states” a community would like to achieve
Indicators	A measurable, standardized quantitative metric that measures progress towards outcomes
Baseline	A base measurement for an indicator, from which point progress will be measured
Targets	Specific numeric target or direction of change from the baseline indicator
Actions	Projects, plans or activities that achieve outcomes (existing and future)
Leaders	People and organizations that are responsible for implementing actions

Sustainability Planning Process

VISION



**TRIPLE
BOTTOM
LINE GOALS**



OUTCOMES



**INDICATORS
&
BASELINES**



**TARGETS &
ACTIONS**

The communities of Rochester, Rochester Hills and Auburn Hills embrace and advance local sustainability, characterized by a vibrant economy, healthy natural environment and cohesive local community.



**Infrastructure &
Public Services**

**Community
Character**

**Health &
Wellbeing**

Energy & Waste

**Economy &
Education**



**18
OUTCOMES**



**52
INDICATORS
&
BASELINES**



**CURRENT &
FUTURE
ACTIONS**



Why does it matter?

A sustainable community features a reliable, cost-effective, and efficient infrastructure and public services that meets the needs of all users.











Outcomes

- 1** Surface and underground infrastructure is safe, reliable, and meets demand.
- 2** Tri-City communities share resources, assets, and knowledge, and collaborate in efficient, cost-effective service delivery.
- 3** Tri-City communities feature a safe, connected, reliable, cost-effective, and efficient motorized transportation system that meets the needs of all users.
- 4** Tri-City communities feature safe, connected, and efficient transportation for all non-motorized users including pedestrians and bicyclists.

Goal and Outcomes

SUSTAINABILITY INDICATORS

Where we are and where we are going

			Baseline	Target*
Fiscal Sustainability		Local Government Debt <i>(Debt as a percent of indebtedness cap)</i>	10.8%	↔
		General Fund Balance <i>(Percent fund balance vs. general fund budget)</i>	128.1%	↔
		City of Rochester Hills Fiscal Indicator Score <i>(Lower is better)</i>	2	↓
		Municipal Bond Rating	AA+	↔
Public Safety		Public Safety Response Times <i>(minutes)</i>	5:30	↓
		Fire Damage <i>(Percent total assessed value)</i>	0.02%	↓
Services and Infrastructure		Condition of Roads <i>(Percent road miles deficient)</i>	30%	↓
		Condition of Bridges <i>(Percent public bridges deficient)</i>	42.9%	↓
		Water Line Breaks <i>(Breaks per pipe mile)</i>		↓
		Sewer Line Breaks <i>(Breaks per pipe mile)</i>		↓
		Full-Time Equivalent Municipal Employees per Resident <i>(Full-Time Equivalent per 1,000 residents)</i>	3.2	↔
		Full-Time Equivalent Municipal Employees per Daytime Population <i>(Full-Time Equivalent per 1,000 daytime population)</i>	3.5	↔

* In the Target column, arrows denote desired direction. For more information on baselines, including benchmarks, standards, and comparisons, please view the full report at www.ftch.co/tricity.

Indicators, Baselines and Targets

What we are doing

Safe Routes to School Efforts	Older Person's Center
Capital Improvement Plan	Under-utilized Equipment Sharing Program
Emergency Water and Sewer Reserve Fund	Low Impact Development Standards
Adoption of 5-Year Budget	Incorporated into Design & Engineering Standards
Peak Water Use Restrictions	
Asset Management Program	
Master Plan and Dedicated Millage for Biking and Pedestrian Pathways	
Replacement of Streetlights with LED Bulbs	
Tri-City Public Inter-Local Service Agreement	
Building Inspection Inter-Local Agreement	
Contracting for Other Units of Government	
Rochester Hills Public Library	
SCADA	
Contract with Oakland County Sheriff for Police Services	

What we are planning

	When	Who
Marketing and promotion of bike pathway system loops/routes.	2014	Planning
Pursue Safe Routes to School partnerships and registration (in partnership with Rochester Community Schools).	2014	Planning
Create zoning flexibility that allows critical service to locate within walking distance of homes, jobs, and transit.	2014	Planning
Adopt and implement a Complete Streets policy.	2014	Public Services

Actions (existing & future)



Why does it matter?

A sustainable community features policies that educate and promote energy efficiency, increased recycling, and proper disposal of hazardous waste.

Outcomes

- 9** Tri-City public facilities lead the way in sustainable energy practices.
- 10** Numerous green and healthy buildings exist within the Tri-Cities.
- 11** Tri-Cities encourage water and energy efficiency and renewable power generation.
- 12** Tri-Cities generate minimum waste.

Goal and Outcomes

SUSTAINABILITY INDICATORS

Where we are and where we are going

			Baseline	Target *
Air and Water Quality		Residential Water Consumption <i>(Gallons per day per 1,000 residents)</i>	Verifying	↓
		Residential Wastewater Generation <i>(Gallons per day per 1,000 residents)</i>	Verifying	↓
Energy		Leadership in Energy & Environmental Design (LEED) & Energy Star Certified Buildings <i>(Number of buildings per 1,000 non-residential parcels)</i>	14.8	
		Leadership in Energy & Environmental Design (LEED) Buildings <i>(Total number of buildings)</i>	9	↑
		Energy Star Buildings <i>(Total number of buildings)</i>	2	
		Renewable Energy Generation in the Community <i>(Percent residential electrical energy demand)</i>	6.66E-08	↑
		Residential Electricity Demand <i>(Megawatt hours per 1,000 residents)</i>	3,783	↓
		Residential Natural Gas Demand <i>(Thousand cubic feet per 1,000 residents)</i>	43,503	↓
Waste		Household Recycling <i>(Percent of households with access)</i>	83%	↑

* In the Target column, arrows denote desired direction. For more information on baselines, including benchmarks, standards, and comparisons, please view the full report at www.ftch.co/tricity.

Indicators, Baselines and Targets



What we are doing

Replacement of Streetlights with LED Bulbs

Actions (existing & future)



Why does it matter?

A sustainable community honors its history and culture, creating a strong, distinct, unique sense of place based on abiding institutions, protection, and interpretation of significant historic and natural resources.

Outcomes

- 5** Tri-Cities feature a strong sense of place honoring history and culture.
- 6** Tri-Cities have a strong green infrastructure network.
- 7** Tri-Cities community members are engaging with the community.
- 8** Tri-Cities feature walkable, mixed-use centers and neighborhoods.

Goal and Outcomes

SUSTAINABILITY INDICATORS

Where we are and where we are going

			Baseline	Target *
Air and Water Quality		Public Waterway Quality <i>(Clinton River Watershed Council Adopt-a-Stream Survey Results)</i>	Good	↑
Community Engagement		Voter Participation <i>(Percent Registered voters that participated in November 2008 presidential election)</i>	78.5%	↔
Economic Prosperity		Value of Residential Historic District Parcels <i>(Ratio of average assessed value per building square foot of residential historic district parcels to non-significant parcels)</i>	1.6	↑
		Jobs per Dwelling Units <i>(Ratio of jobs to dwelling units)</i>	.96	↑
Green Infrastructure		Natural Areas Protected <i>(Percent Acres)</i>	5.04%	↑
		Active Parkland <i>(Acres per 1,000 residents)</i>	30.2	↑
		Passive Parkland and Environmental Preserves <i>(Acres per 1,000 residents)</i>	38.2	↑
		Recreational Pathways <i>(Miles of trail per square mile)</i>	5.5	↑
		Tree Canopy Coverage <i>(Percent area)</i>	23.6%	↑

* In the Target column, arrows denote desired direction. For more information on baselines, including benchmarks, standards, and comparisons, please view the full report at www.ftch.co/tricity.

Indicators, Baselines and Targets

What we are doing

Recreation Plan	Prepare a Non-Motorized Transportation Masterplan
Steep Slope Ordinance	Develop Form-Based Codes to Guide Form and Function of Mixed-Use Developments in Targeted Areas
Tree, Wetland, Buffer Ordinances	
Designate Historical and Cultural Resources	Develop a Plan to Convert Declining Shopping Malls and Strip Commercial Malls into Mixed-Use Development
Promotion of Mixed Development through "Flexible Use" Areas in Master Plan	

Actions

(existing & future)

What we are planning

	When	Who
Small Area Planning	2014	Planning
Create zoning flexibility that allows critical service to locate within walking distance of homes, jobs, and transit.	2017	Planning
Apply LID strategies to all road rehabilitation projects.	2017	Public Services
Increase safe social gathering places and opportunities for young people.	2017	Public Services
Work with lenders to facilitate funding of mixed-use projects.	2017	Planning
Improve the pedestrian and bike connectivity between the Village of Rochester Hills and other "Flexible Use" areas and surrounding residential areas.	2017	Planning
Promote the use of rain gardens and barrels in residential areas.	2017	Public Services
Celebrate community resources through increased community events.	2017	Administration
Conduct walkability, bikeability, and road safety audits around key destination areas, develop and implement a plan to address deficiencies.	2017	Planning

Raise Public Awareness of Historic Districts
Publish Online Dashboard
Participation in Michigan Benchmarking Consortium
Low Impact Development Standards Incorporated into Design & Engineering Standards
Channel Protection Standards
Streambank and Habitat Restoration
Stony/Paint Creek Sub Watershed Implementation Project
Green Space Millage Purchasing Program
Develop and Enforce a Comprehensive Storm Water Management Program
Rochester Hills Historic District Commission
Sanitary Sewer Inflow and Infiltration Study
Provide Examples to Developers of Mixed-Use Development at Scales that are Appropriate to the Community



Why does it matter?









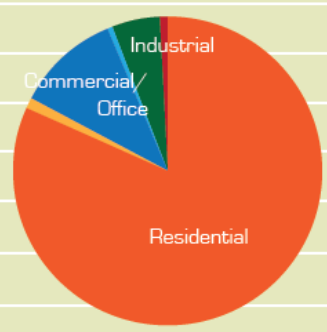




A sustainable community has residents who are economically secure and well-educated with training, mentorship, and educational opportunities available to all.

Outcomes

- 13** The local business climate is strong and diverse.
- 14** Tri-City community members are economically secure.
- 15** Tri-City community members are well-educated.
- 16** The Tri-Cities attract and retain young, educated workers and residents.

Goal and Outcomes

Where we are and where we are going

			Baseline	Target *
Economic Diversity		Tax Base Diversity <i>(Percent assessed value)</i>		
		 Residential	81.7%	
		 Residential Vacant	1.2%	
		 Commercial/Office	10.8%	
		 Commercial/Office Vacant	0.6%	
		 Industrial	5.1%	
		 Industrial Vacant	0.0%	
		 Other	0.6%	
				
Employment		Five-Year Unemployment <i>(Percent workers, 2006-2010 average)</i>	8.2%	↓
		16 to 19 years	20.5%	
		20 to 24 years	10.7%	
		25 to 44 years	7.7%	
		45 to 54 years	6.8%	
		55 to 64 years	7.8%	
		65 to 74 years	4.2%	
		75 years and over	4.9%	
		Annual Unemployment <i>(Percent annual jobless rate based on current claims)</i>	5.9%	
Transportation		Residential Parcels within Half-Mile of a Bus Stop <i>(Percent units measured along road network)</i>	2%	↔
		Commercial, Office, and Industrial Parcels within Half-Mile of a Bus Stop <i>(Percent units measured along road network)</i>	5%	↔
		Residential Parcels within Half-Mile of a Park <i>(Percent Parcels)</i>	93%	↔

* In the Target column, arrows denote desired direction. For more information on baselines, including benchmarks, standards, and comparisons, please view the full report at www.ftch.co/tricity.

Indicators, Baselines and Targets

What we are doing

Rochester Hills Economic Development Strategy	Provide or Provide Referrals to Oakland County's Small Business Counseling Services
Adopted M-59 Corridor Plan	
Adopted Zoning Regulations to Implement Mixed Residential, Regional Employment Center, and Office Future Land Use Designations	RISE Program (Rochester Hills Innovators and Senior Executives)
Adopted Business/Flexible Use Overlay Districts	http://www.filmrochesterarea.org/
Mayors Business Council	
"Innovative by Nature" Branding Campaign	
Business Attraction and Retention Program	
Local Development Finance Authority	
Brownfield Program	

What we are planning

	When	Who
Work with neighboring local governments to improve consistency among permit processes and requirements where feasible.	2022	City Manager
Small Area Planning	2012	City Manager
Work with lenders to facilitate funding of mixed-use projects.	2017	Planning

Actions (existing & future)



Why does it matter?







A sustainable community provides the resources necessary for individuals to maintain wellness, including access to exercise, healthy food, healthy schools, health education, and counseling resources, and social capital.

Outcomes

- 17** Community offers adequate environment and resources to enable members to maintain wellness.
- 18** Community members of all ages are healthy.

Goal and Outcomes

Where we are and where we are going

			Baseline	Target*
Air and Water Quality		Public Waterway Quality <i>(CRWC AAS Survey Results)</i>	Good	↑
Green Infrastructure		Active Parkland <i>(Acres per 1,000 residents)</i>	30.2	↑
		Passive Parkland and Environmental Preserves <i>(Acres per 1,000 residents)</i>	38.2	↑
		Recreational Pathways <i>(Miles of trail per square mile)</i>	5.5	↑
		Tree Canopy Coverage <i>(Percent area)</i>	23.6%	↑
Healthy Community		Years of Potential Life Lost Below Age 75 Due to Selected Causes of Death <i>(Years of life lost per 100,000 Residents)</i>		
		Cancer	1,256.30	↓
		Heart Disease	553.6	
		Suicide	0	↔
		Diabetes	115.3	↓
		Asthma/Lower Respiratory	53.8	
Transportation		Residential Parcels within Half-Mile of a Bus Stop <i>(Percent units measured along road network)</i>	2%	↔
		People Biking or Walking to Work <i>(Percent adult workers)</i>	2.3%	↑
		Residential Parcels within Half-Mile of a Park <i>(Percent parcels)</i>	93%	↔
		Residential Parcels within Half-Mile of a Commercial Center <i>(Percent Parcels)</i>	58%	↔

* In the Target column, arrows denote desired direction. For more information on baselines, including benchmarks, standards, and comparisons, please view the full report at www.ftch.co/tricity.

Indicators, Baselines and Targets

What we are doing

Older Person’s Center
Safe Routes to School Efforts
Master Plan and Dedicated Millage for Biking and Pedestrian Pathways
Recreation Plan
Prepare a Non-Motorized Transportation Master Plan

What we are planning

	When	Who
Conduct walkability, bikeability, and road safety audits around key destination areas, develop and implement a plan to address deficiencies.	2017	Planning
Conduct a Promoting Active Communities (PAC) Assessment and develop a plan to address deficiencies.	2017	Planning
Require or encourage a Health Impact Assessment to evaluate the public health impacts of projects, policies, or programs.	2017	Planning
Install bicycle and pedestrian infrastructure to facilitate biking and walking to multiple land uses.	2017	Public Services
Adopt and implement a Complete Streets policy.	2017	Public Services

Actions (existing & future)

VISION



**TRIPLE
BOTTOM
LINE GOALS**



OUTCOMES




**INDICATORS
&
BASELINES**



**TARGETS &
ACTIONS**

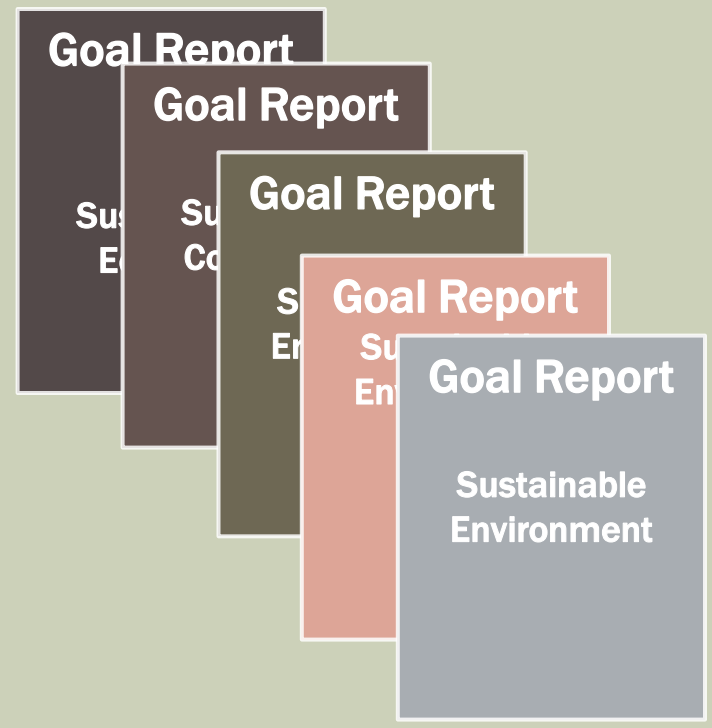
Deliverables:



Technical Report



**Data Management Tool
(INDICATORS AND ACTIONS)**



Graphic Reports for Public

THINGS TO BE PROUD OF.....





















- AA+ Bond Rating
- Low unemployment
- Beats SEMCOG benchmarks for general fund balance
- Beats national benchmarks for acres of parkland per resident
- Has more residents shorter with commute times of ten minutes or less than the nation
- Has more residents with a bachelor's degree than the nation
- Has 93% of residential parcels within ½ mile of a park




























































THINGS TO WORK ON.....

- Public safety response times exceed regional benchmark
- Motor vehicle crashes 1.3 times that of SEMCOG region
- Fewer people biking or walking to work than SEMCOG region
- Fewer jobs per dwelling unit than recommended standard



Focus Areas			Actions	Leaders
			Promote Healthy School Lunches	School Districts
			Promote Workplace Wellness	Business
			Promote Youth Wellness	Schools
			Promote Residential Energy Audits	Homeowners Associations
			Promote Physical Activity	Community Organizations/ Hospitals
			Promote Commercial Energy Audits	Chambers/DDA
			Promote Business Recycling	Chambers/DDA
			Promote Educational Programs on Recycling and Waste	Homeowners Associations
			Promote Recycling in Multi-Family Residential Areas	Apartment Owners
			Promote Sustainable Building Materials <i>(alternative and re-used materials)</i>	Construction Business
			Survey Local Businesses to Determine Skill Needs and Gaps	Higher Education Institutions
			Establish a Tri-City Community Scholarship	Community Organization
			Establish a Regional Internship Tracking System	Higher Education Institutions
			Survey College Students on Community Amenities They Seek Upon Graduation	Higher Education Institutions
			Establish a Regional Mentorship Program	Higher Education Institutions
			Establish a Healthy Recipe Club	Community Organizations/ Hospitals

Collaboration

	What we are collaborating on.....	Auburn Hills	Rochester	Rochester Hills	Oakland County	SEMCOG	Business & Education
Public Services	Court & Law Enforcement Management Information System (CLEMIS)						
	Tri-City Public Inter-Local Service Agreement						
	Mutual Aid Box Alarm System (MABAS)						
	Supervisory Control and Data Acquisition (SCADA)						
	Tri-Party Funded Road Maintenance Projects						
	Underutilized Equipment Sharing Program						
	Illicit Discharge Detection & Elimination Program (IDEP)						
Community Character	Paint Creek and Clinton River Trails						
	Stony Creek, Paint Creek, and Clinton River Watershed Management						
	Green Infrastructure Vision for SE MI						
	Paddlepalooza						
Economy & Education	Rochester Hills Public Library						
	One-Stop Ready Pilot Community Program						
	Rochester Area Film Attraction Website						
Health & Wellbeing	Older Persons Commission						
	Rochester Avon Recreation Authority						

For a full list, please view the entire report at www.ftch.co/tricity.

NEXT STEPS

- We will work on finalizing deliverables
- We will return in next 2 months to ask for official resolution of support



CARRY FORWARD

- Continue to monitor actions and indicators
- Adopt this plan into your City master plan and integrate into your decision making process
- Continue to collaborate with Oakland County, neighboring communities and civic organizations
- Convene Sustainability Advisory Board on a regular basis
- Leverage available sustainability resources through SEMCOG, Michigan Municipal League, and Oakland County

Thank you!

