





















-  Estate Residential
-  Residential 2
-  Residential 2.5
-  Residential 3
-  Residential 4
-  Residential 5
-  Mixed Residential Overlay
-  Multiple Family
-  Residential Office Flex
-  Commercial Residential Flex - 2
-  Commercial Residential Flex - 3
-  Office
-  Workplace
-  Technology and Office Image Corridor
-  Interchange
-  Regional Commercial
-  Industrial
-  Special Purpose
-  Public Recreation/Open Space
-  Private Recreation/Open Space
-  Auburn Road Corridor
-  Regional Employment Center
-  Future Roads

Future Land Use Plan 2018 - 2038

City of Rochester Hills
Oakland County, Michigan



0 4,000 8,000 Feet
Source: Oakland County GIS, Rochester Hills
Map Created: January 16, 2019