








-  Building (Footprint Varies)
-  New Bldg.
-  Structure
-  Site

#### Resources

-  Contributing
-  Non-Contributing
-  More Data Needed

#### District Boundaries

-  Current Winkler Mill Pond Historic District
-  Proposed Winkler Mill Pond Historic District

200 0 200 400 Feet



## Rochester Hills Historic Districts Survey

City of Rochester Hills  
Oakland County  
Winkler Mill Pond  
Historic District

