

PREPARED FOR  
**CITY OF ROCHESTER HILLS**  
**2019 BRIDGE REHABILITATION PROJECT**  
**VEHICULAR AND PEDESTRIAN BRIDGES**  
 CITY FILE No.E18-006



**City Project Manager**

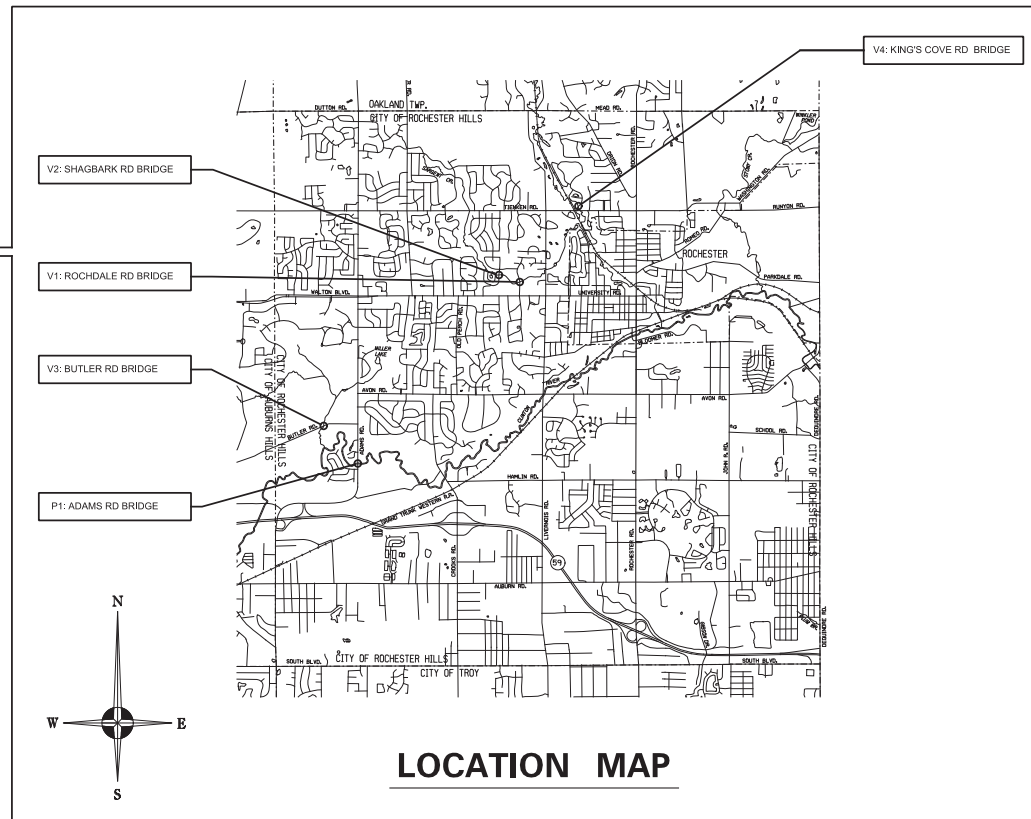
CITY OF ROCHESTER HILLS  
 1000 ROCHESTER HILLS DRIVE  
 ROCHESTER HILLS, MI 48309

CONTACT:  
 MR. PAUL G. SHUMEJKO, MBA, M.S., P.E., P.T.O.E.  
 TRANSPORTATION ENGINEER MANAGER - DPS/ENG  
 PH: (248) 841-2489  
 EMAIL: SHUMEJKOP@ROCHESTERHILLS.ORG

**Engineering Consultant**

HUBBELL, ROTH & CLARK, INC.  
 555 HULET DRIVE  
 P.O. BOX 824  
 BLOOMFIELD HILLS, MICHIGAN 48303-0824

CONTACT:  
 MR. RICHARD B. NACEY, P.E.  
 PH: (248) 454-6319  
 EMAIL: rnacey@hrcengr.com





**SHEET INDEX**

- S-1 - COVER SHEET
- S-2 - V1: ROCHDALE RD BRIDGE OVER SARGENT CREEK
- S-3 - V2: SHAGBARK RD BRIDGE OVER SARGENT CREEK (VEHICULAR)
- S-4 - V3: BUTLER RD BRIDGE OVER GALLOWAY CREEK
- S-5 - V4: KING'S COVE RD BRIDGE OVER PAINT CREEK
- S-6 - P1: ADAMS RD BRIDGE OVER CLINTON RIVER (PEDESTRIAN)
- S-7 - DETAILS AND PROJECT NOTES
- S-8 - P1: SOIL EROSION AND SEDIMENTATION CONTROL
- T-1 - MAINTAINING TRAFFIC TYPICALS

REFERENCE DRAWINGS:

- R-1 - V1: ROCHDALE RD BRIDGE OVER SARGENT CREEK
- R-2 - V2: SHAGBARK RD BRIDGE OVER SARGENT CREEK
- R-3 - V3: BUTLER RD BRIDGE OVER GALLOWAY CREEK
- R-4 - V3: BUTLER RD BRIDGE OVER GALLOWAY CREEK
- R-5 - V4: KING'S COVE RD BRIDGE OVER PAINT CREEK
- R-6 - V4: KING'S COVE RD BRIDGE OVER CLINTON RIVER
- R-7 - P1: ADAMS RD BRIDGE OVER CLINTON RIVER
- WRC - SOIL EROSION AND SEDIMENTATION DETAILS

**HRC**  
**HUBBELL, ROTH & CLARK, INC**  
 CONSULTING ENGINEERS SINCE 1915



RICHARD B. NACEY, P.E.

BRADLEY M. SHEPLER, P.E.