

ROAD COMMISSION FOR OAKLAND COUNTY BID TABULATIONS

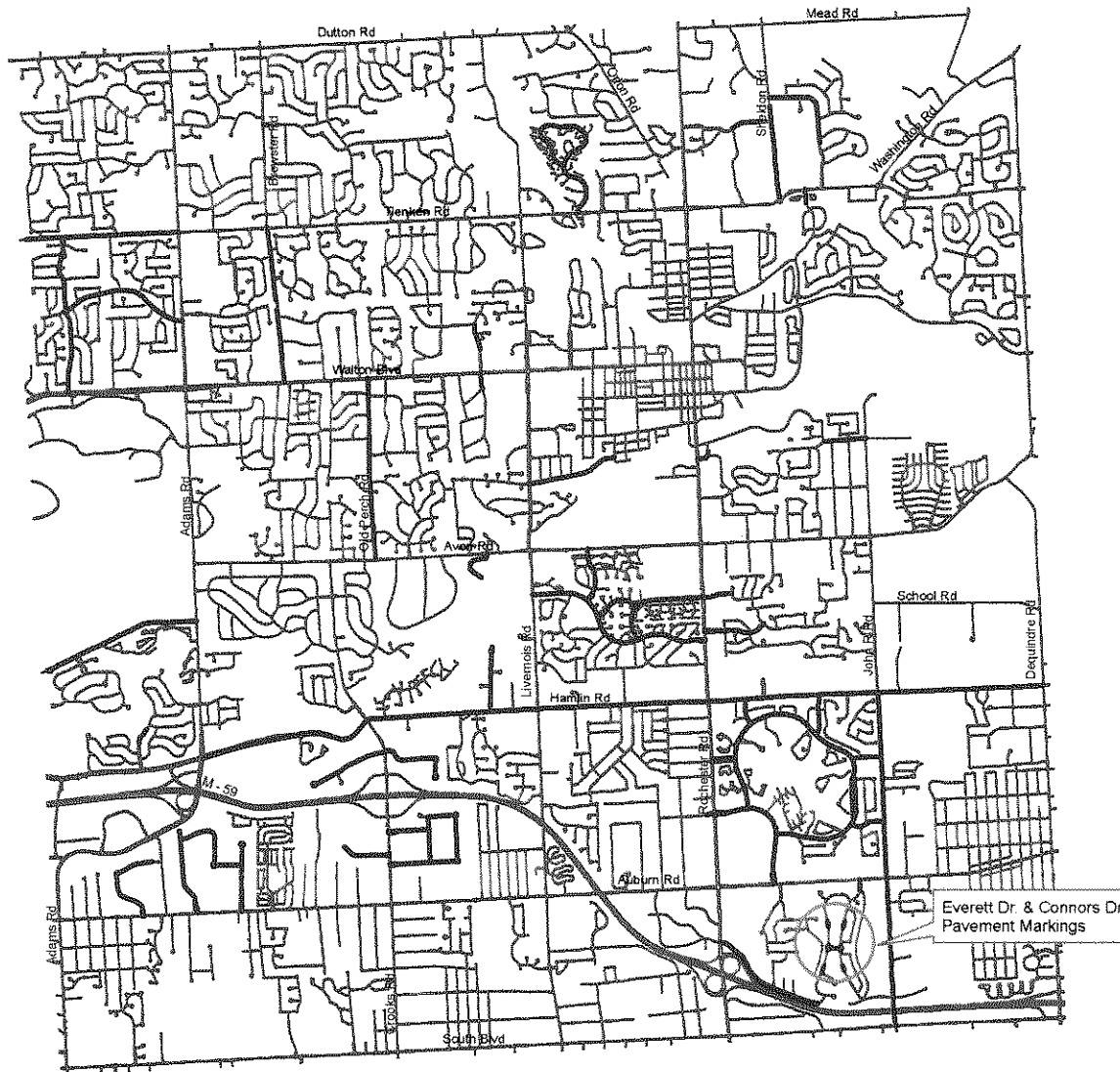
Bid date 2/19/08

PROJECT NO. 94108 - 2008 COUNTY-WIDE STRIPING PROGRAM



| # | ITEM OF WORK | ENGINEERS ESTIMATE | | | | R,S. Contracting, Inc. | | P.K. Contracting, Inc. | | | |
|------------------|--------------------------------------|--------------------|------------|----------|---------------------|------------------------|---------------------|------------------------|---------------------|--------|-------------|
| | | QUANTITY | UNIT PRICE | AMOUNT | UNIT PRICE | AMOUNT | UNIT PRICE | AMOUNT | UNIT PRICE | AMOUNT | |
| 8110201 | Spray Thermo Pavt Mrkg, 4" Yellow | 7,800,000 | Ft | 0.0900 | 701,883.00 | 0.0830 | 647,400.00 | 0.0905 | 705,900.00 | | 0.00 |
| 8110202 | Spray Thermo Pavt Mrkg, 4" White | 7,500,000 | Ft | 0.087 | 648,900.00 | 0.0830 | 622,500.00 | 0.08 | 622,500.00 | | 0.00 |
| 8110203 | Waterborne Pavt Mrkg,4" White | 150,000 | Ft | 0.0525 | 7,875.00 | 0.0450 | 6,750.00 | 0.05 | 7,650.00 | | 0.00 |
| 8110204 | Curb Waterborne Pavt Mrkg, 8" Yellow | 8,400 | Ft | 0.30 | 2,520.00 | 0.50 | 4,200.00 | 0.27 | 2,268.00 | | 0.00 |
| 8110205 | Mobilization | 20 | Ea | 1,050.00 | 21,000.00 | 1,000.00 | 20,000.00 | 1,000.00 | 20,000.00 | | 0.00 |
| 8110206 | Removing Pavt Mrkg, Longitudinal | 60,000 | Ft | 0.31 | 18,600.00 | 0.30 | 18,000.00 | 0.30 | 18,000.00 | | 0.00 |
| TOTAL BID | | | | | 1,400,778.00 | | 1,318,850.00 | | 1,376,318.00 | | 0.00 |

NOTE: Unit Prices shall be submitted to the forth decimal place (i.e. 0.0000) for item code numbers 8110201, 8110202 and 8110203 only. All other Unit Prices must be rounded to the nearest cent (i.e. 0.00).

2008 Longitudinal Pavement Marking Map



Legend

-  2008 Longitudinal Striping
-  Road Centerline



City of
ROCHESTER HILLS

2008 CITY OF ROCHESTER HILLS

Sprayable Thermoplastic Pavement Striping Inventory

| Street | From | To | Road Length | Yellow (ft) | White (ft) |
|-------------------|--------------|----------------|-------------------------|---------------|--------------|
| Austin | Crooks | Terminus | 1528 | 764 | 0 |
| Avon Industrial | Crooks | Cul-de-sac | 2600 | 4794 | 58 |
| Barclay Circle | Rochester | Auburn | 4146 | 4794 | 2215 |
| Bloomer Road | John R | Driftwood | 510 | 347 | 73 |
| Bond Street | Auburn | Terminus | 2345 | 2720 | 0 |
| Brewster Road | Dutton | Tienken | ROAD RECONSTRUCTION 08 | | |
| Brewster Road | Tienken | Walton Blvd | 5005 | 10044 | 594 |
| Briston | Hampton | John R | 1110 | 1836 | 0 |
| Butler | Adams | Terminus | 5103 | 10206 | 0 |
| Commerce Drive | Product | Northfield | 1475 | 2650 | 0 |
| Clear Creek Blvd. | Sheldon | Traffic Island | 2464 | 2376 | 0 |
| Connors Drive | Graham Dr. | Hogan Drive | | 1336 | 0 |
| Cross Creek Blvd | Sheldon | Traffic Island | 1817 | 5962 | 0 |
| Diversion | Rochester | City Limit | 525 | 1352 | 76 |
| Dorset Drive | Hampton | Hamlin | 858 | 1444 | 0 |
| Drexelgate Pkwy | Rochester | Livernois | 6880 | 11126 | 123 |
| Eddington Blvd | Rochester | Essex | 1989 | 3524 | 0 |
| Enterprise Drive | Commerce | Crooks | 1295 | 1109 | 0 |
| Everett Drive | Nawakwa | Penn Ct. | | 1237 | 0 |
| Falcon | Firewood | Tienken | 1774 | 1407 | 0 |
| Firewood Drive | Walton | Rain Tree | 2445 | 4754 | 4868 |
| Firewood Drive | Rain Tree | Falcon | 904 | 210 | 1595 |
| Graham Drive | Auburn | Bendelow | 368 | 622 | 125 |
| Greenspring | E.O. Island | N. Sub It. | 775 | 728 | 0 |
| Hamlin Road | Adams N. | Crooks | 10536 | 1915 | 5337 |
| Hamlin Road | Crooks | Livernois | 5529 | 8742 | 9419 |
| Hamlin Road | Livernois | Rochester | 5453 | 11388 | 10617 |
| Hamlin Road | Rochester | John R | 5438 | 11246 | 7864 |
| Hamlin Road | John R | Dequindre | 5280 | 12531 | 10334 |
| Hampton Circle | Barclay | Barclay | 11,546 | 24,518 | 242 |
| Harding | Livernois | City Limit | 2904 | 4162 | 0 |
| John R Road | South Blvd | Auburn | ROAD RECONSTRUCTION 08 | | |
| John R Road | Auburn | Hamlin | ROAD RECONSTRUCTION 08 | | |
| John R Road | Hamlin | Avon | 5027 | 6208 | 9634 |
| John R Road | Avon | Bloomer | 3146 | 3056 | 5906 |
| Kings Cove | Tienken | "Y" Terminus | 2040 | 8186 | 75 |
| Larchwood Drive | Drexelgate | Avon | 1795 | 3052 | 0 |
| Letica | Tienken | City Limit | 421 | 1132 | 0 |
| Meadowfield Drive | Drexelgate | Rochester | 3452 | 6134 | 24 |
| Mount Oak | Drexelgate | Meadowfield | 1541 | 2894 | 0 |
| Nawakwa | Rochester | Terminus | 3840 | 5836 | 7474 |
| N.Fairview | Brewster | Lomas Verdes | 269 | 500 | 0 |
| Northfield Drive | Crooks | Product | 2158 | 1688 | 0 |
| Old Perch | Walton Blvd. | Avon | 5788 | 7639 | 9844 |
| Powderhorn Ridge | Adams | Brewster | NEW ROAD DON'T PAINT 08 | | |
| Product Drive | Northfield | Commerce | 2426 | 2539 | 0 |
| Rain Tree Drive | Firewood | Adams | 4150 | 7034 | 7838 |
| Regency Drive | Hampton | Hamlin | 1332 | 2404 | 0 |
| Research | Technology | Bond | 3283 | 4902 | 0 |
| Rochdale | Walton Blvd. | Oakstone | 2300 | 2134 | 225 |
| Rochdale | Walton Blvd. | Ashton | 509 | 964 | 85 |
| Rochester Hills | Avon | Terminus | 1007 | 2536 | 2508 |
| Rochester Indust | Hamlin | Terminus | 2100 | 1043 | 0 |
| Ryder Drive | Everett Dr. | Connors Dr. | | 594 | 0 |
| Sheldon Road | Tienken | N of C. Creek | 3029 | 7305 | 0 |
| Springwood Lane | Livernois | Deerfield Dt. | 219 | 316 | 0 |
| Star Batt Drive | Crooks | Cul-de-sac | 2450 | 4790 | 225 |
| Technology Drive | Auburn | Terminus | 2809 | 1309 | 0 |
| Tienken Road | Adams | City Limits | 4874 | 11955 | 1913 |
| Wabash | Rochester | West | 687 | 927 | 100 |
| Waterview Drive | Auburn | Terminus | 3102 | 4483 | 0 |
| Woodlane Drive | Hampton | John R | 958 | 1672 | 0 |
| Yorktowne | Rochester | Grosvenor | 665 | 22298 | 125 |
| | | Totals: | 157979 | 275374 | 99516 |