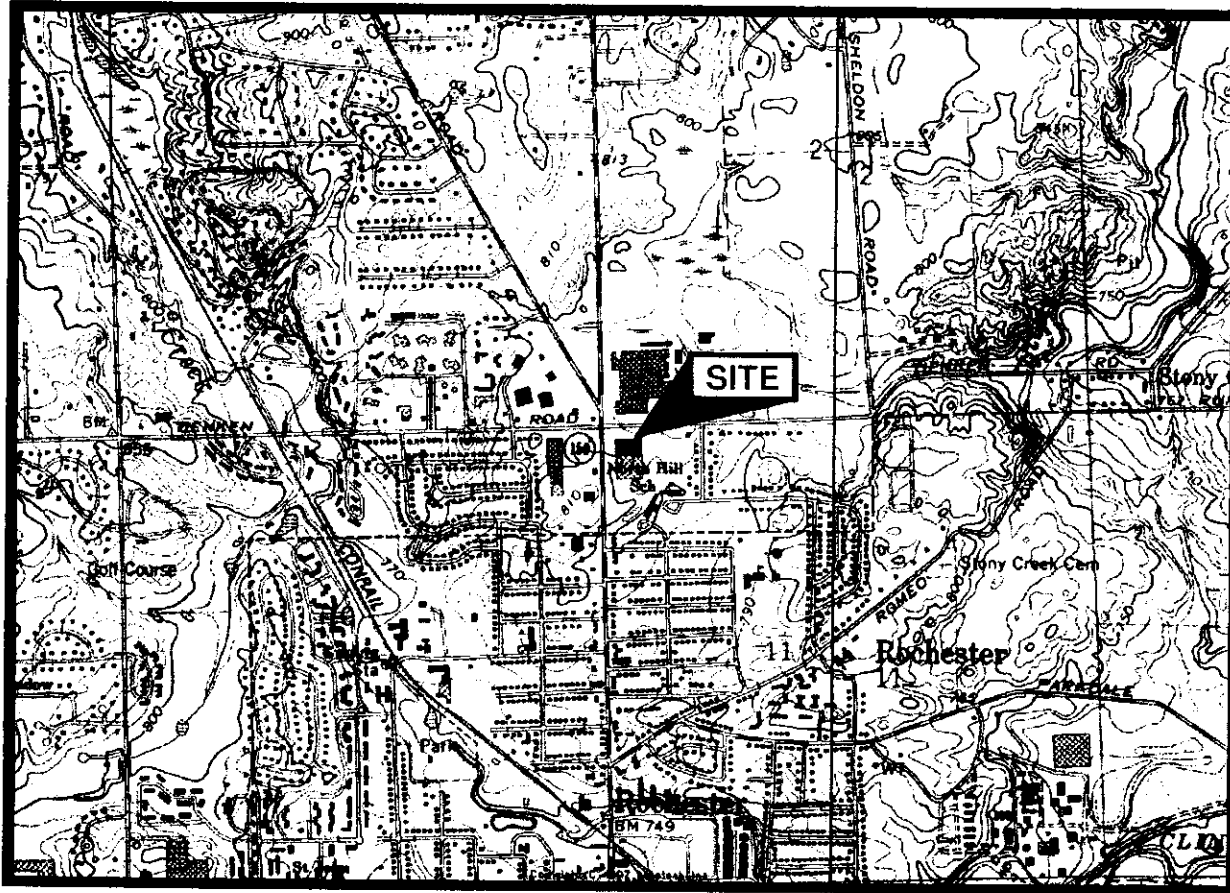
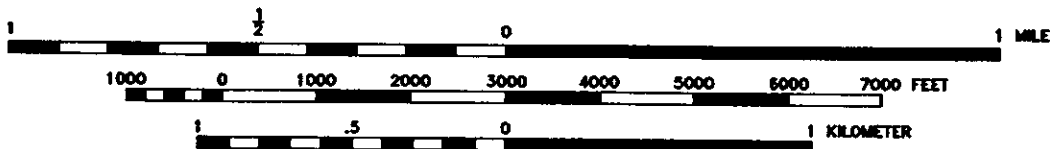


ROCHESTER QUADRANGLE  
 MICHIGAN - OAKLAND COUNTY  
 7.5 MINUTE SERIES (TOPOGRAPHIC)



T.3 N. - R.11 E.



CONTOUR INTERVAL 10 FEET  
 DATUM IS MEAN SEA LEVEL

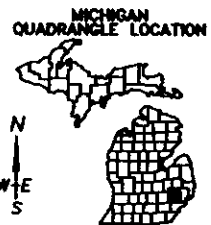


IMAGE TAKEN FROM 1975 U.S.G.S. TOPOGRAPHIC MAP  
 PHOTOREVISED 1976

**AKT**PEERLESS  
 environmental services

105 E. Michigan Ave., P.O. Box 655, Jackson, MI 49204  
 Phone: (517)787-3363 Fax: (517)787-4508

TOPOGRAPHIC SITE LOCATION MAP

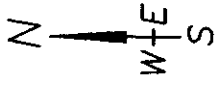
ROCHESTER & TIENKEN ROAD

1480 N. ROCHESTER ROAD  
 ROCHESTER, MICHIGAN


PROJECT NUMBER : 4038F-1-25

DRAWN BY: JJB  
 DATE: 8-1-03

FIGURE 1



TIENKEN ROAD



TIENKEN ROAD

DRAWN BY: JJB  
DATE: 8-5-03

0 60 120  
SCALE: 1" = 120'

FIGURE 2

LEGEND

— - PROPERTY LINE

PROPERTY BOUNDARY MAP

ROCHESTER & TIENKEN ROAD

1480 N. ROCHESTER ROAD  
ROCHESTER, MICHIGAN

PROJECT NUMBER : 4038F-1-25



105 E. Michigan Ave., P.O. Box 655, Jackson, MI 48204  
Phone: (517)787-3383 Fax: (517)787-4508