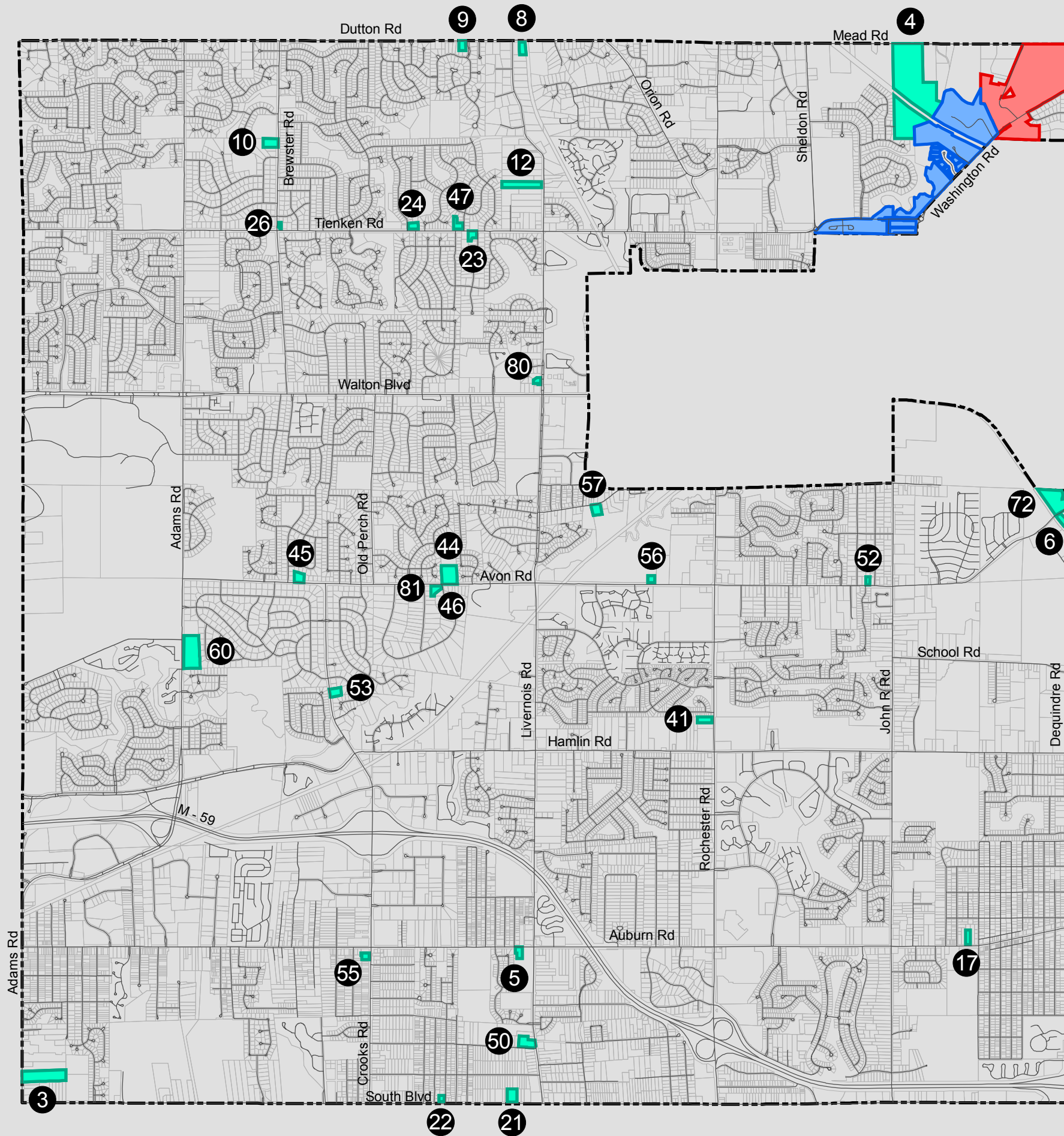






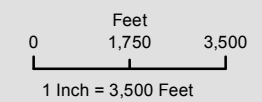
Historic Districts and Sites



Noncontiguous Parcels	
ID	ADDRESS
3	3861 S. Adams
4	1100 Mead
5	1081 W. Auburn
6	1950 E. Avon
8	1005 Dutton
9	1481 Dutton
10	1381 Brewster
12	1207 N. Livernois
17	1425 E. Auburn
21	1160 W. South Blvd.
22	1580 W. South Blvd.
23	1365 W. Tienken
24	1750 W. Tienken
26	2498 W. Tienken
41	1812 S. Rochester
44	1568 W. Avon
45	2332 W. Avon
46	1631 W. Avon
47	1470 W. Tienken
50	3610 S. Livernois
52	861 E. Avon
53	1841 Crooks
55	3030 Crooks
56	370 W. Avon
57	1021 Harding
60	1385 S. Adams
72	23 Mile & Dequindre
80	71 N. Livernois
81	1651 W. Avon

-  City Boundary
-  Noncontiguous Historic District
-  Stoney Creek Historic District
-  Winkler Mill Historic District

Although the information provided by this map is believed to be reliable, its accuracy is not warranted in any way. The City of Rochester Hills assumes no liability for any claims arising from the use of this map.



City of
ROCHESTER HILLS

Published by MIS Department
November 8, 2010
Data maintained by
Planning Department

