














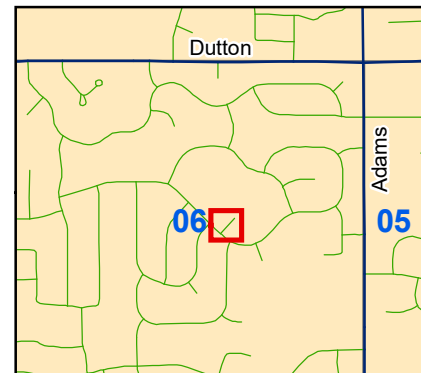
**2022 Concrete Program  
Snowden Ct  
Section # 6  
City File: #E22-001**



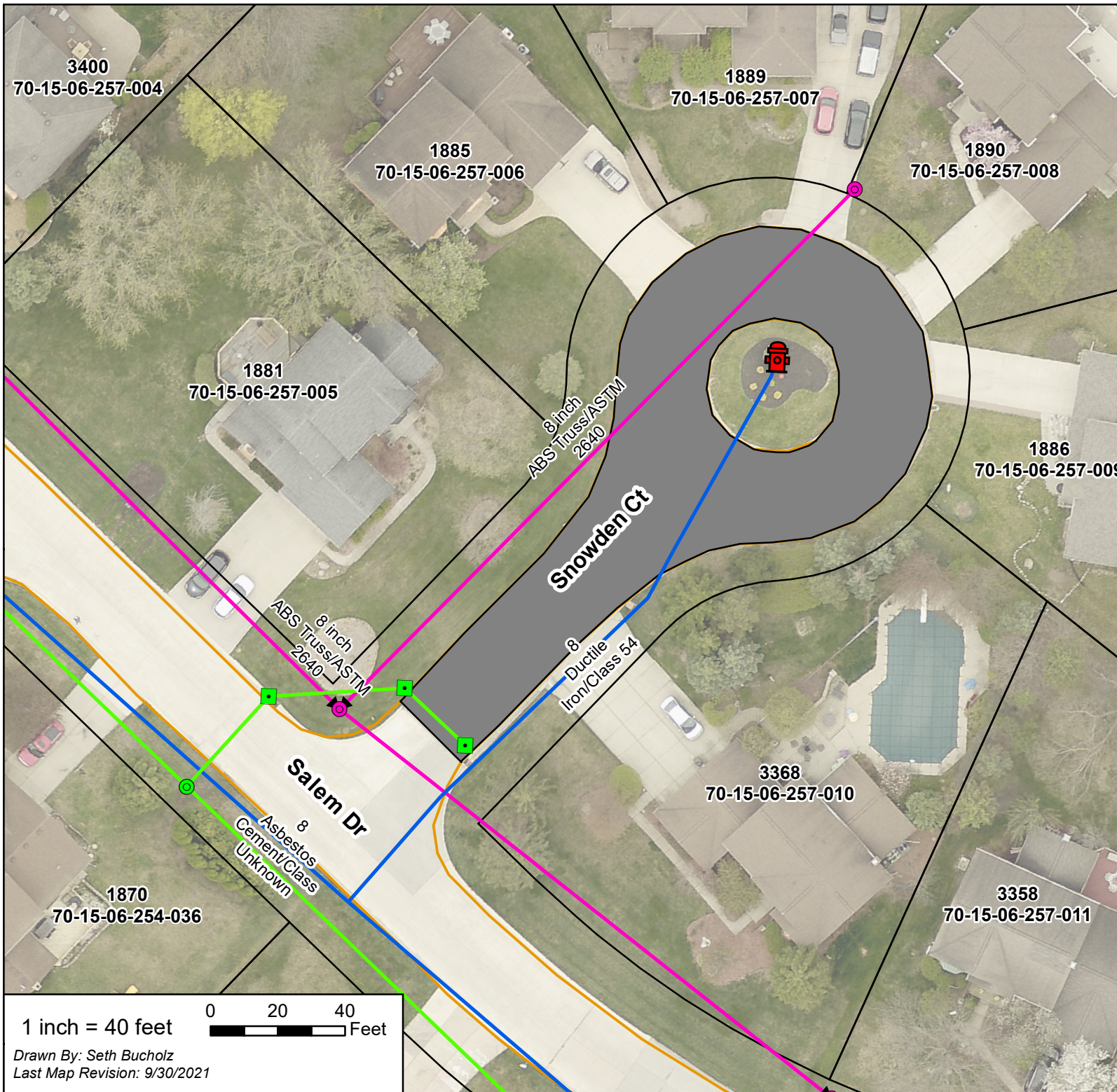
**Project Area: 950 Sq Yds**

**Legend**


-  2022 Proposed Concrete
-  Storm Drain Manhole
-  Storm Drain Inlet
-  Storm Drain Gravity Closed
-  Storm Drain Open
-  Drain Non Gravity Closed
-  Standard Hydrant
-  Water Main
-  Sewer Manhole
-  Gravity Sanitary Sewer
-  Parcels
-  Road Edge



Although the information provided by this map is believed to be reliable its accuracy is not warranted in any way. The City of Rochester Hills assumes no liability for any claims arising from the use of this map.



1 inch = 40 feet



Drawn By: Seth Bucholz  
Last Map Revision: 9/30/2021