
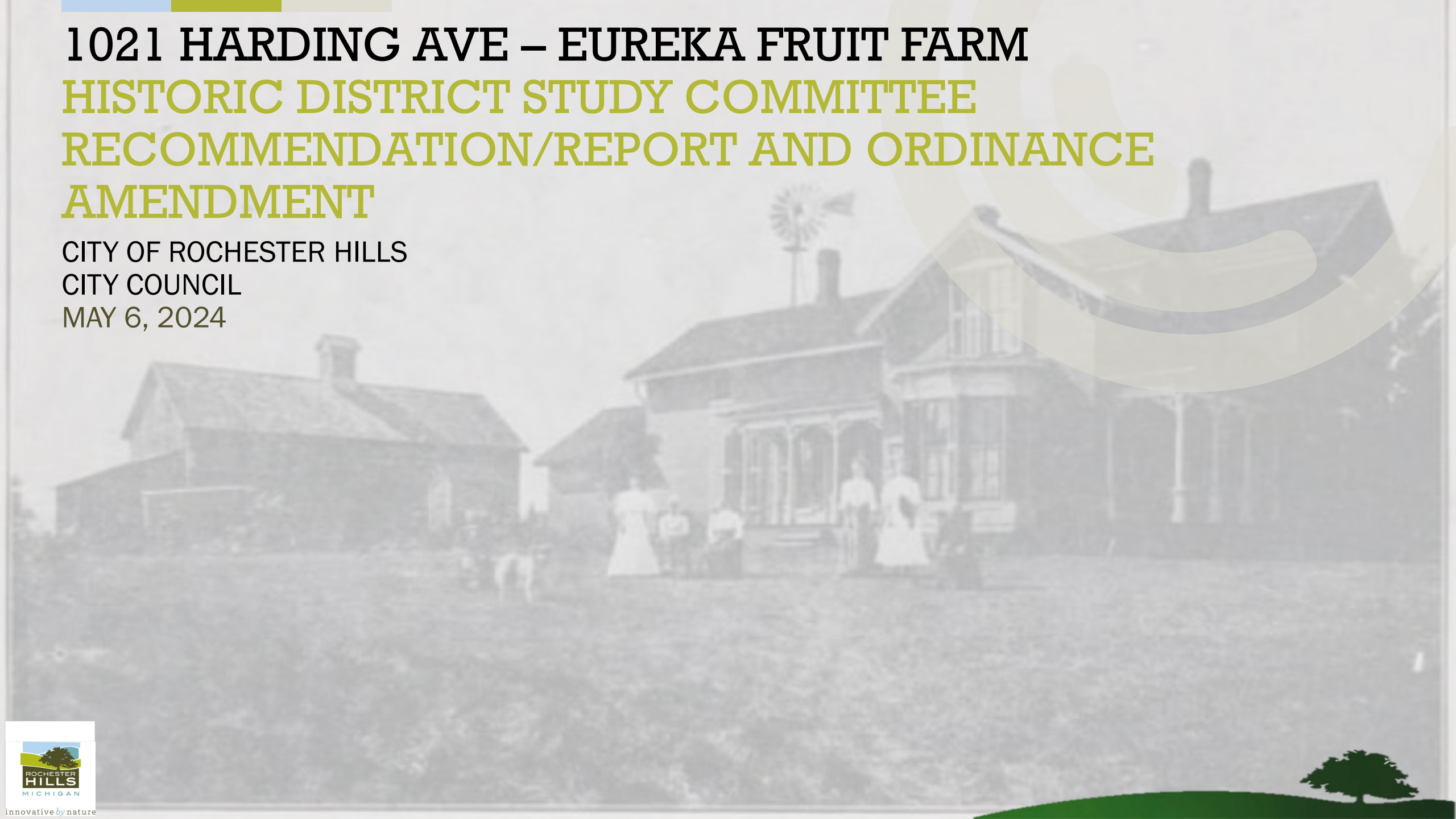


1021 HARDING AVE – EUREKA FRUIT FARM HISTORIC DISTRICT STUDY COMMITTEE RECOMMENDATION/REPORT AND ORDINANCE AMENDMENT

CITY OF ROCHESTER HILLS
CITY COUNCIL
MAY 6, 2024



1021 HARDING AVE – EUREKA FRUIT FARM HISTORIC DISTRICT STUDY COMMITTEE RECOMMENDATION/REPORT AND ORDINANCE AMENDMENT

- Site
 - Approx. 2 Acres
 - South side of Harding Ave., east of Livernois
- Request
 - Acceptance of Final Historic District Study Committee Report for Eureka Fruit Farm – 1021 Harding
 - Accept First Reading of Ordinance to Delist 1021 Harding from Noncontiguous Historic District.
- Historic District Study Committee
 - Adopted Final Historic District Study Committee Report for Eureka Fruit Farm – 1021 Harding.
- Planning Commission
 - Accepted with no conditions/modifications Historic District Study Committee Report on Eureka Fruit Farm



1021 HARDING AVE – EUREKA FRUIT FARM

HISTORIC DISTRICT STUDY COMMITTEE

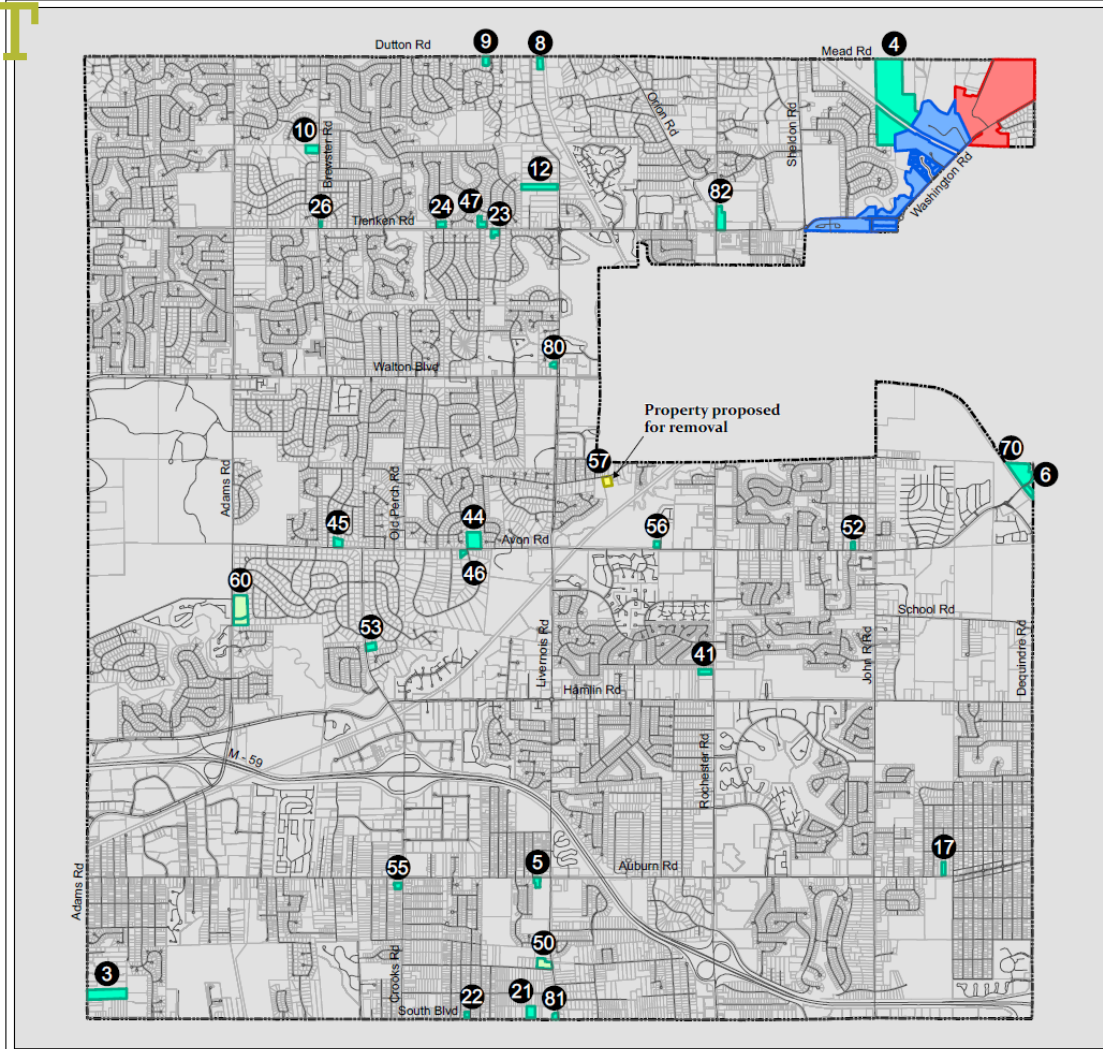
RECOMMENDATION/REPORT AND ORDINANCE

AMENDMENT

- Site
 - Approx. 2 Acres
 - South side of Harding Ave., east of Livernois
- Request
 - Acceptance of Final Historic District Study Committee Report for Eureka Fruit Farm – 1021 Harding
 - Accept First Reading of Ordinance to Delist 1021 Harding from Noncontiguous Historic District.
- Historic District Study Committee
 - Adopted Final Historic District Study Committee Report for Eureka Fruit Farm – 1021 Harding.
- Planning Commission
 - Accepted with no conditions/modifications Historic District Study Committee Report on Eureka Fruit Farm



1021 HARDING AVE – EUREKA FRUIT FARM HISTORIC DISTRICT STUDY COMMITTEE RECOMMENDATION/REPORT AND ORDINANCE AMENDMENT



Historic Districts & Sites

Reference Number	ADDRESS
3	3861 S Adams Rd
4	1100 Mead Rd
4	1100 Mead Rd
5	1081 W Auburn Rd
6	1950 E Avon Rd
8	1005 Dutton Rd
9	1481 Dutton Rd
10	1381 Brewster Rd
12	1207 N Livernois Rd
17	1425 E Auburn Rd
21	1160 South Blvd W
22	1580 South Blvd W
23	1365 W Tienken Rd
24	1750 W Tienken Rd
26	2498 W Tienken Rd
41	1812 S Rochester Rd
44	1568 W Avon Rd
45	2332 W Avon Rd
46	1631 W Avon Rd
47	1470 W Tienken Rd
50	3610 S Livernois Rd
52	861 E Avon Rd
53	1841 Crooks Rd
55	3030 Crooks Rd
56	370 W Avon Rd
57	1021 Harding Ave
60	1385 S Adams Rd
60	1385 S Adams Rd
70	23 Mile Rd & Dequindre Rd
80	71 N Livernois Rd
81	3976 S Livernois Rd
82	6841 N Rochester Rd & 6875 N Rochester Rd

- Noncontiguous Historic District
- Noncontiguous Under Study
- Noncontiguous Proposed Removal
- Soney Creek Historic District
- Winkler Mill Historic District
- City Boundary

Published by MIS Department
07/01/2015

Although the information provided by this map is believed to be reliable, its accuracy is not warranted in any way. The City of Rochester Hills assumes no liability for any claims arising from the use of this map.

