

DEER MANAGEMENT ADVISORY COMMITTEE 2015 REPORT



DEER MANAGEMENT ADVISORY COMMITTEE

Citizen Members

Bruce Austin

Monique Balaban

Allen Decker

Benjamin Denno

Jim Kubicina, Chairperson

Thomas McDonald

Joseph Podvin

City Council Members

Adam Kochenderfer

Dale Hetrick

Youth Council Member

Joshua Morgan

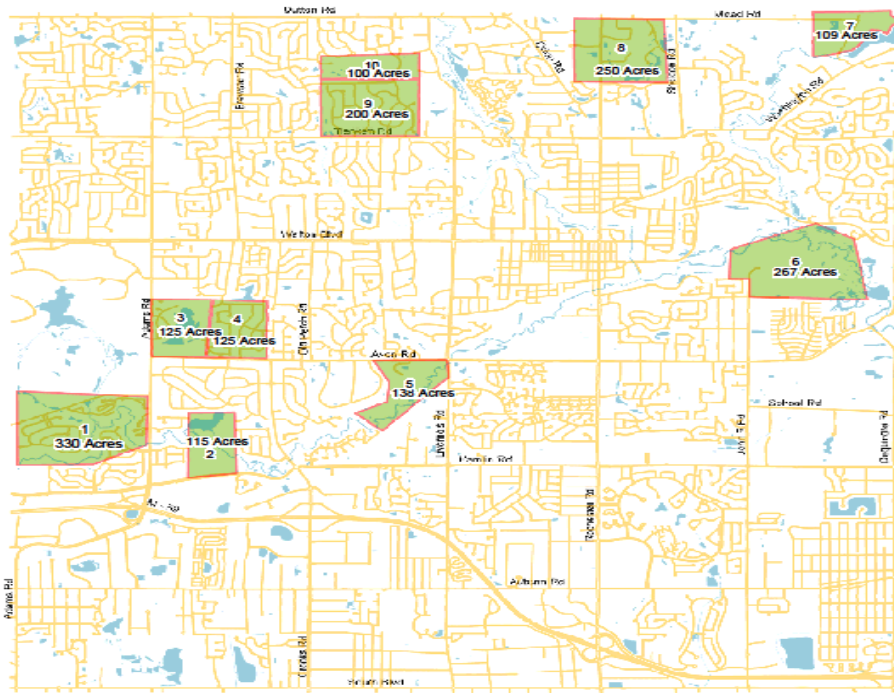
Parks & Forestry Department

Staff Members

Mike Hartner, Director

Lance DeVoe, Ranger/Naturalist

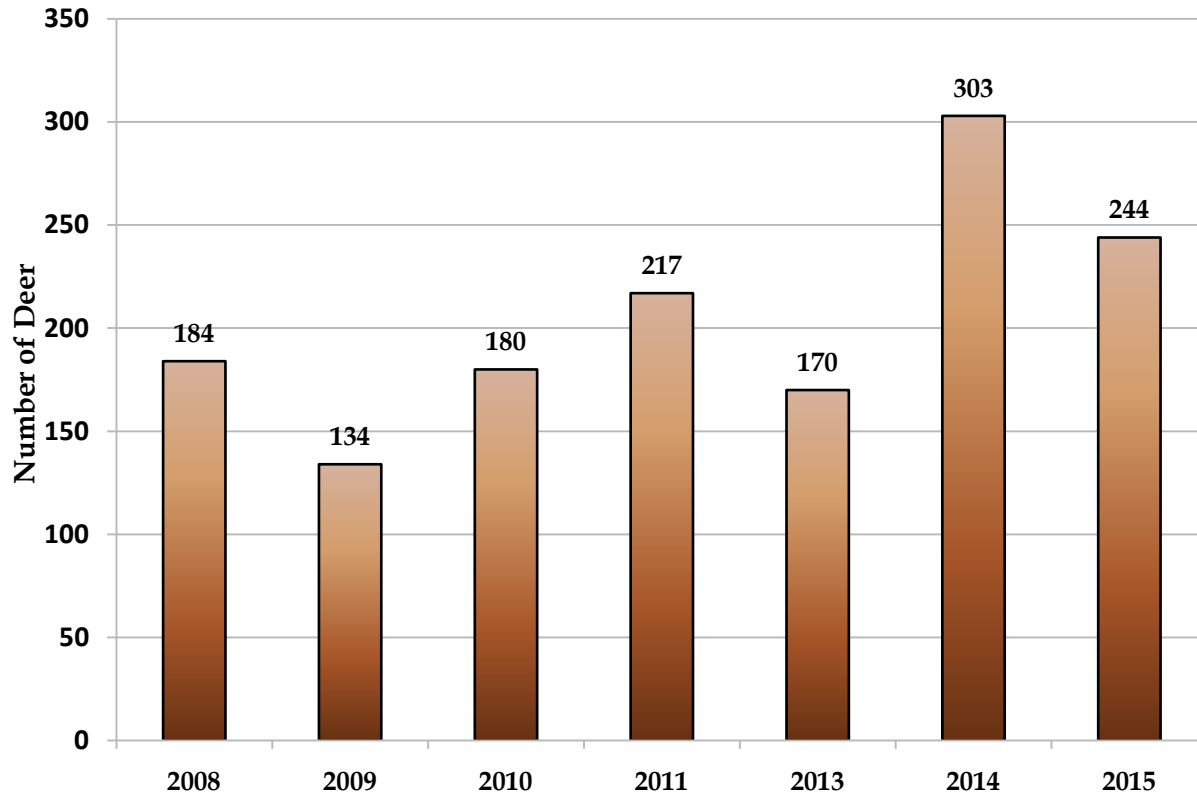
Deer Count Survey Areas



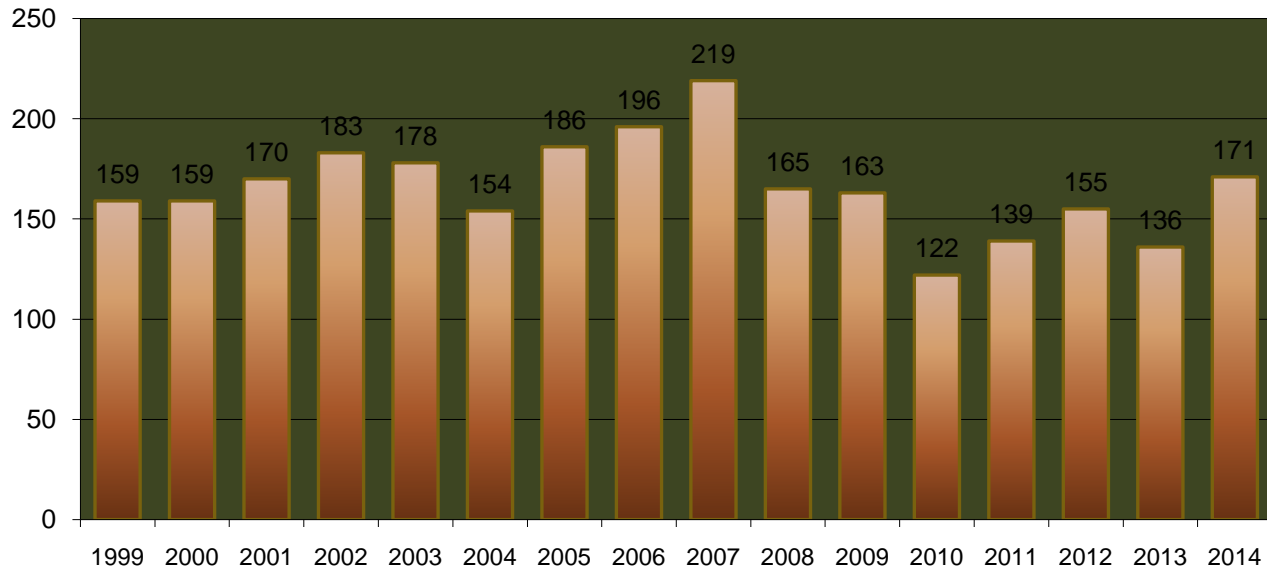
- 1 Butler Road / Oakland University
- 2 Riverbend Park
- 3 Adams / Avon Rd.
- 4 Meadowbrook Valley
- 5 City Hall / EEC
- 6 Bloomer Park
- 7 Winkler Mill
- 8 N. Rochester Rd.
- 9 Fairview Sub.
- 10 Fairview Commons



Aerial Deer Survey Results Rochester Hills



Number of Deer-Vehicle Crashes* Rochester Hills 1999 - 2014

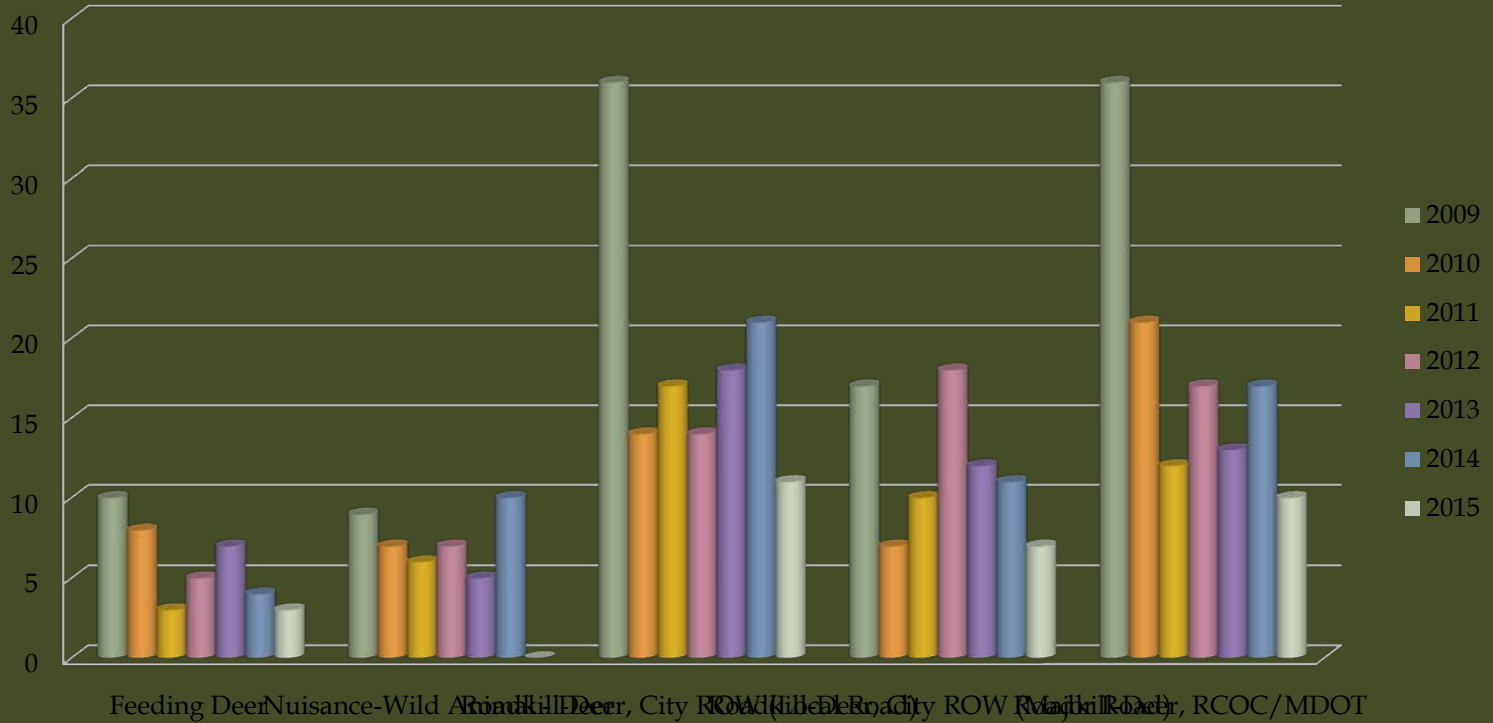


**Data provided by SEMCOG
Southeast Michigan Council of Governments*

DEER COMPLAINTS

2009 through 09/30/2015

Source: Lucity [City of Rochester Hills Complaint System]



CONSENSUS RECOMMENDATIONS FOR 2016

- Continue the same policies as 2015
 - Feeding Ban
 - Educational Component
 - Improved Signage

CONSENSUS RECOMMENDATIONS FOR 2016

➤ Resolutions

- Continue aerial deer count surveys
- Continue changeable message boards in high deer/vehicle crash areas (October/November)
- Look for other low cost options to increase awareness