






**Legend**

-  RoadEdge
-  Replacement location
-  Subdivision Boundary
-  Parcel Lines
-  Location ID#



**2011 Concrete Slab Replacement Program**  
**Sections 4, 6, 7**  
**City File # E11-001**



City of  
**ROCHESTER HILLS**