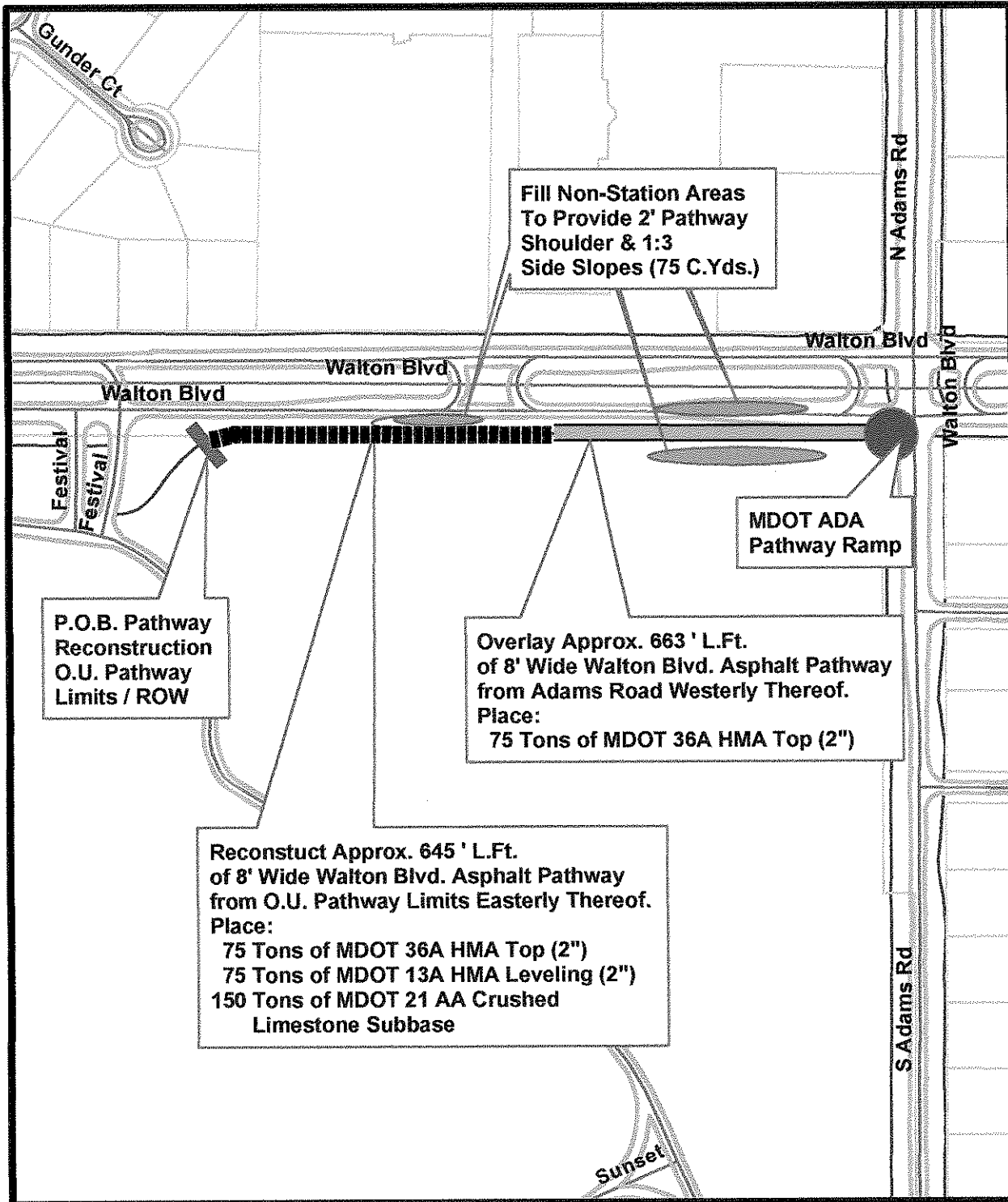



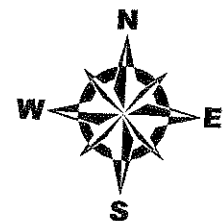


Proposed Walton Blvd./ Oakland University Pathway Reconstruction / Overlay Project Section # 18

























Legend

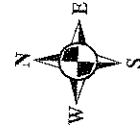
-  RoadEdge
-  RoadCenterlineRoute
-  TaxParcel



The Brooksie Way Route Map

Legend

-  Race Route
-  Runners Use Road Centerline)
-  Mile Points/Water Stations
-  Police Points (30)
-  Local Road Exit Access Point During Main Road Closures
-  Event Closure Times
-  Advance Message Board (12)
-  Traffic Control Plan (TCP) (16)
-  Reserve/Volunteer Stations
-  School
-  Place of Worship
-  Hospital
-  Entertainment Location
-  Water Station
-  Park
-  Pond
-  Shopping Center
-  City of Rochester Boundary
-  Clinton River Trail
-  Paint Creek Trail
-  Barrels to be Placed (560)
-  Traffic Cones to be Placed (260)



City of
ROCHESTER HILLS

15670 DUNES PRODUCE AND SPRINGCROOK WAY, FAYETTEVILLE, MI 48103

