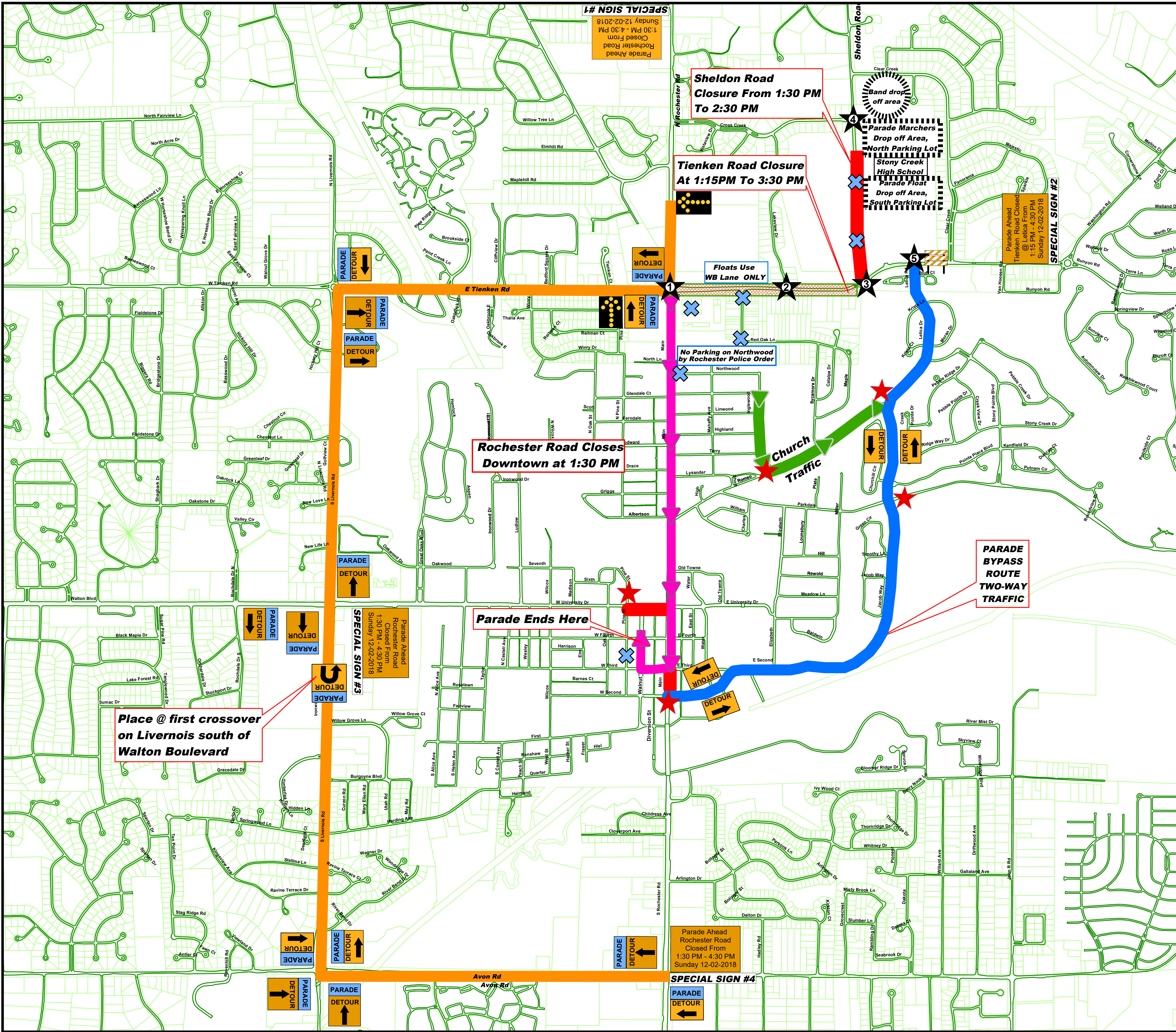


# 2018 67th ANNUAL ROCHESTER HOMETOWN CHRISTMAS PARADE SUNDAY DECEMBER 2, 2018 DETOUR ROUTE MAP



### Legend

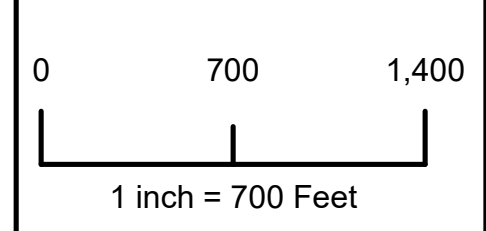

- Parade Route
- Posted Detour Route
- Road Closures (Parade Traffic Only)
- City of Rochester's Downtown Parade Bypass Route
- Church Traffic
- Oakland County Sheriff points
- Civil Air Patrol points
- Rochester City Police points
- Road Closed Staging Area

### Traffic Sign Legend

- Special Sign
- M4-9-P
- M4-9-P
- W-1-P
- M4-9 (City of Rochester)
- Type III Barricade
- Arrow Board

**NOTE: CITY OF ROCHESTER PROVIDES TRAFFIC CONTROL DEVICES ALONG ROADS UNDER ITS JURISDICTION**

Map Published by  
City of Rochester Hills  
DPS/Engineering/Transportation  
Date: 11/1/2018



Data maintained and map published by  
DPS/Engineering/Transportation  
Revised: 11/1/2018  
Although the information provided by this map is believed to be reliable, its accuracy is not warranted in any way. The City of Rochester Hills assumes no liability for any claims arising from the use of this map.