








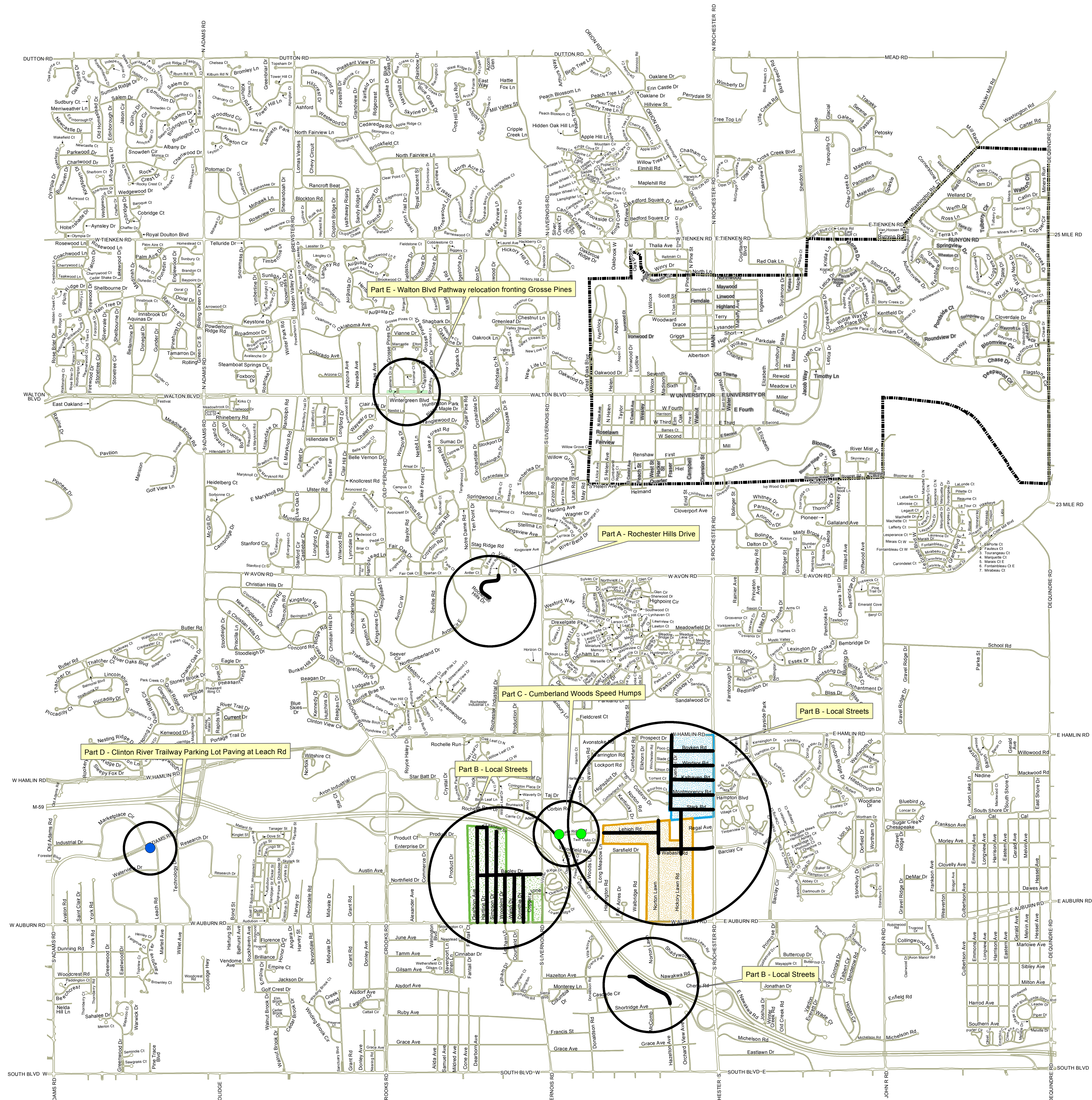


Asphalt Road Rehabilitation Program 2012

City File E12-002

Legend

-  Edge of Pavement
-  City of Rochester
-  Streets to be Rehabilitated
-  Juengel's Orchards Subdivision lines
-  Glidewell Subdivision lines
-  Eyster's Avon Gardens Subdivision lines
-  Clinton River Trailway Parking Lot Improvement
-  Cumberland Woods Speed Humps
-  Walton Blvd Pathway Relocation fronting Grosse Pines



Map Not to Scale