






**Legend**

-  RoadEdge
-  Replacement location
-  Subdivision Boundary
-  Parcel Lines
-  Location ID#

**2011 Concrete Slab Replacement Program  
Section 19, 20 , 28  
City File # E11-001**

