


State of Michigan Historic Preservation Office
Intensive Level Survey
Rochester Hills Historic Districts Survey

Address

Street: 1050 E Tienken Rd.
City: Rochester Hills **County :** Oakland **ZIP:** 48306
Current Name:
Historic Name:



Evaluations

Contributes to: Stoney Creek Historic District
NR Eligible: Not NR Eligible
Contributing: Contributing Site
SHPO Evaluation:

Photo

Filename: RHPHOTOS\Tienken\E Tienken\1050 E Tienken.JPG
Roll: **Frame:**
View: Southwest
Credit: Burke Jenkins
Caption: 1050 E. Tienken Rd., Rochester Hills, MI

Resources on Property/Status

Historic Use: D/single dwelling
Current Use: D/single dwelling
Owner Type: Private

Main Building

Foundation:	Roof:
1. Stone	1. Asphalt
2. Concrete	2.
3.	3.
Wall:	Other:
1. Synthetics: Vinyl	1.
2.	2.
3.	3.

Period of Significance:

Area of Significance:

- 1 Architecture
- 2
- 3

Arch/Builder:

Date Built: ca. 1855

Architectural Classification: Greek Revival

Material Notes: Coursed cobblestone foundation on upright.

Description: 1 1/2 story gable roof frame house with one story wings on both sides. East wing has enclosed porch on front and ell in rear. Upright has coursed cobblestone foundation and 6/6 windows in upright. Concrete block foundations under both wings. White brick chimneys both sides of upright.

Other Buildings/Features: Privy directly behind house; outbuilding near rear of lot.

Significant Persons:

Statement of Significance: Based on the tax rolls this house was constructed between 1850 and 1855. Lot 21 is not listed on the 1850 tax roll. In 1855 Oramill Van Hoosen was taxed on V.L.S.C. lots 20, 21, 22, 26, 27 & 28, combined value \$500. Oramill Van Hoosen was still the owner in 1860, combined value decreased to \$400. In 1865 Eliza Ann Van Hoosen was listed as owner, combined value still \$400. Mrs. Van Hoosen is shown as owner of the house--lot 21--on the 1872 atlas map. Vinyl siding and the west wing were added in 1991.


References: 1872 atlas map; 1994 survey sheet; Avon Township Assessment Roll 1850, 1855, 1860, 1865.

Surveyor's Comments: The integrity of the house has been diminished by the west wing addition and vinyl siding but it still retains the greater part of its historic appearance.

**State of Michigan Historic Preservation Office
Intensive Level Survey
Rochester Hills Historic Districts Survey**

Address

Street: 1050 E Tienken Rd.
City: Rochester Hills County : Oakland ZIP: 48306
Current Name:
Historic Name:



Evaluations

Contributes to: Stoney Creek Historic District
NR Eligible: Not NR Eligible
Contributing: Non-Contributing Site
SHPO Evaluation:

Photo

Filename: RHPhotos\Tienken\E Tienken\1050 E Tienken b SE.j
Roll: Frame:
View: Southeast
Credit: Burke Jenkins
Caption: 1050 E. Tienken Rd., Rochester Hills, MI

Resources on Property/Status

Historic Use:
Current Use: D/secondary structure
Owner Type: Private

Period of Significance:

Main Building

Foundation:	Roof:
1.	1. Asphalt
2.	2.
3.	3.
Wall:	Other:
1. Brick	1.
2. Wood	2.
3.	3.

Area of Significance:

1
2
3

Arch/Builder:
Date Built:

Architectural Classification:

Material Notes:

Description: Small side gabled brick outbuilding with vertical plank siding in gable ends.

Other Buildings/Features:

Significant Persons:

Statement of Significance: May have been used as a garden house.


References:

Surveyor's Comments:

State of Michigan Historic Preservation Office
Intensive Level Survey
Rochester Hills Historic Districts Survey

Address

Street: 1050 E Tienken Rd.
City: Rochester Hills County : Oakland ZIP: 48306
Current Name:
Historic Name:



Evaluations

Contributes to: Stoney Creek Historic District
NR Eligible: Not NR Eligible
Contributing: Contributing Site
SHPO Evaluation:

Resources on Property/Status

Historic Use: D/secondary structure
Current Use: D/secondary structure
Owner Type: Private

Photo

Filename: RHPotos\Tienken\E Tienken\1050 E Tienken a.JPG
Roll: Frame:
View: Southwest
Credit: Burke Jenkins
Caption: 1050 E. Tienken Rd., Rochester Hills, MI

Main Building

Foundation:	Roof:
1.	1. Asphalt
2.	2.
3.	3.
Wall:	Other:
1. Wood: Weatherboard	1.
2.	2.
3.	3.

Period of Significance:

Area of Significance:

- 1 Architecture
- 2
- 3

Arch/Builder:

Date Built:

Architectural Classification:

Material Notes:

Description: Side gabled privy. Wood door with two long vertical panels.

Other Buildings/Features:

Significant Persons:

Statement of Significance:

References:

Surveyor's Comments: