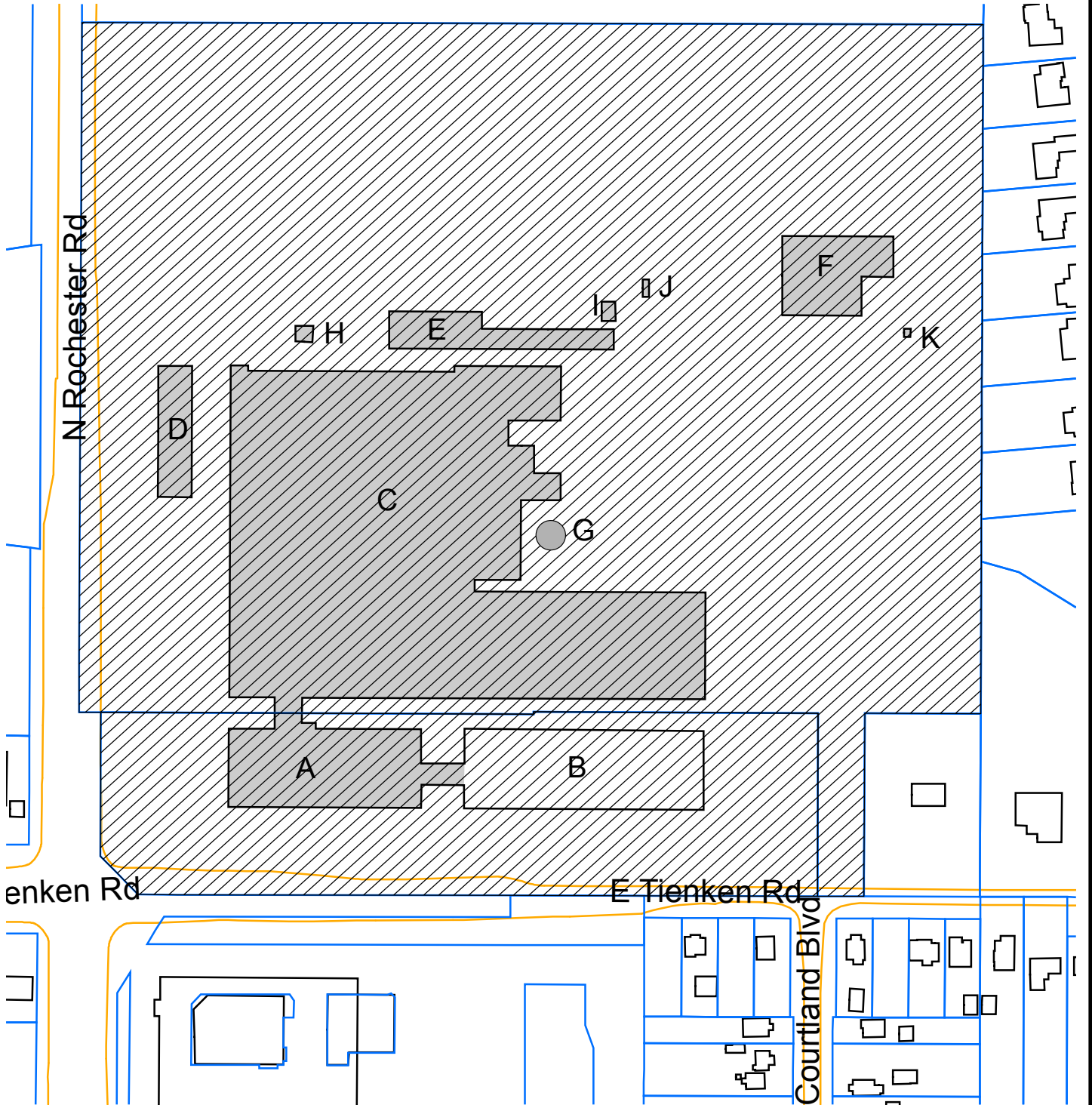





National Twist Drill Historic District



Legend

-  Proposed District
-  TaxParcel
-  Contributing



03-03-09

1 inch equals 220 feet

Aerial photographs as of April 2005
Parcel lines were obtained on 01/05/09 from Oakland County
Although the information provided by this map is believed to
be reliable, its accuracy is not warranted in any way. The City
of Rochester Hills assumes no liability for any claims arising
from the use of this map.