





PetSmart Veterinary Clinic

City File No. 95-004.4



Subject Location

Legend

-  Red: Band_1
-  Green: Band_2
-  Blue: Band_3



04-18-07

Aerial photographs as of April 2005
Parcel lines were obtained on 04-02-07 from Oakland County
Although the information provided by the map is believed to
be reliable, its accuracy is not warranted in any way. The City of
Rochester Hills assumes no liability for any claims arising
from the use of this map.

1 inch equals 405 feet