

PETITION FOR THE CREATION OF A SPECIAL ASSESSMENT DISTRICT FOR THE PAVING OF THE FOLLOWING STREET IN SECTION 35: MICHELSON ROAD WEST OF JONH R ROAD - APPROXIMATELY 1,100 LINEAL FEET. A PROPOSED PAVING MAP IS ON THE BACK OF PETITION.

WE, THE UNDERSIGNED, ARE RECORD OWNERS OF LANDS FRONTING ON SAID STREETS TO BE PAVED.

WE HEREBY PETITION THE CITY COUNCIL OF THE CITY OF ROCHESTER HILLS TO CREATE A SPECIAL ASSESSMENT DISTRICT INCLUDING THE LANDS DESCRIBED HEREIN PURSUANT TO CHAPTER 90 OF THE CODE OF ORDINANCES OF THE CITY, FOR PURPOSES OF MAKING THE PUBLIC IMPROVEMENT OF STREET PAVING INSTALLATION, WHICH WILL BENEFIT THE DESCRIBED PROPERTIES AND PROVIDES FOR THE ASSESSMENT OF THE COST THEREOF AGAINST THE PROPERTIES INCLUDED IN THE DISTRICT AS FINALLY DETERMINED BY THE CITY COUNCIL. (NOTE: PETITIONS TO CREATE A SPECIAL ASSESSMENT DISTRICT ARE ADVISORY ONLY)

70-15-35-426-032
401 ✓
T3N, R11E, SEC 35
SUPERVISORS AVON TWP
PLAT NO 7 WLY 100 FT
949 MICHELSON RD
FULLER, TERRY ✓
(x) Terry Fuller 1/30/18 DATE
(x) _____ DATE

70-15-35-426-033
401
T3N, R11E, SEC 35
SUPERVISORS AVON TWP
PLAT NO 7 ELY 100 FT
969 MICHELSON RD
HANKINS, RONALD
(x) _____ DATE
(x) _____ DATE

70-15-35-426-035
401
T3N, R11E, SEC 35
SUPERVISORS AVON TWP
PLAT NO 7 LOT 33 EXC
3790 JOHN R RD
NEWBY, ALEX
Newby Alicia
(x) _____ DATE
(x) _____ DATE

70-15-35-426-046
401 ?
T3N, R11E, SEC 35
SUPERVISORS AVON TWP
PLAT NO 7 LOT 31 EXC
845 MICHELSON RD
FARALISZ, MARVIN ✓
FARALISZ, JUDITH
(x) Marvin Faralysz DATE
(x) _____ DATE
1-26-2018

70-15-35-426-047
402 ?
T3N, R11E, SEC 35
SUPERVISORS AVON TWP
PLAT NO 7 E 80 FT OF
FARALISZ, MARVIN ✓
FARALISZ, JUDITH
(x) Marvin Faralysz DATE
(x) _____ DATE
1-26-2018

70-15-35-426-054
401 ✓
T3N, R11E, SEC 35
SUPERVISORS AVON TWP
PLAT NO 7 PART OF LOT
809 MICHELSON RD
SHEENA, RHONDA ✓
only Rhonda on deed
(x) Rhonda Sheena DATE
(x) Edu DATE
1-26-2018

70-15-35-426-055
401 ✓
T3N, R11E, SEC 35
SUPERVISORS AVON TWP
PLAT NO 7 PART OF LOT
827 MICHELSON RD
BASIL, ROBIN W ✓
DARRA BASIL - see mtg sign.
(x) RBL DATE
(x) R. Basil DATE
10/24/17
10/24/17

THE CIRCULATOR OF THIS PETITION HEREBY SWEARS AND AFFIRMS THAT THE SIGNERS OF THIS PETITION, ACCORDING TO HIS OR HER KNOWLEDGE ARE THE PERSONS WHO THEY PURPORT TO BE AND THE SIGNERS ARE THE OWNERS OF THE PROPERTY DESCRIBED OPPOSITE THEIR NAMES.

CIRCULATED BY: Nesreen Sabbagh
ADDRESS: 988 Michelson Road, R.H. MI 48307

**ABSENTEE OWNERS - SEE ATTACHED FOR MAILING ADDRESS

PETITION FOR THE CREATION OF A SPECIAL ASSESSMENT DISTRICT FOR THE PAVING OF THE FOLLOWING STREET IN SECTION 35: MICHELSON ROAD WEST OF JONH R ROAD - APPROXIMATELY 1,100 LINEAL FEET. A PROPOSED PAVING MAP IS ON THE BACK OF PETITION.

WE, THE UNDERSIGNED, ARE RECORD OWNERS OF LANDS FRONTING ON SAID STREETS TO BE PAVED.

WE HEREBY PETITION THE CITY COUNCIL OF THE CITY OF ROCHESTER HILLS TO CREATE A SPECIAL ASSESSMENT DISTRICT INCLUDING THE LANDS DESCRIBED HEREIN PURSUANT TO CHAPTER 90 OF THE CODE OF ORDINANCES OF THE CITY, FOR PURPOSES OF MAKING THE PUBLIC IMPROVEMENT OF STREET PAVING INSTALLATION, WHICH WILL BENEFIT THE DESCRIBED PROPERTIES AND PROVIDES FOR THE ASSESSMENT OF THE COST THEREOF AGAINST THE PROPERTIES INCLUDED IN THE DISTRICT AS FINALLY DETERMINED BY THE CITY COUNCIL. (NOTE: PETITIONS TO CREATE A SPECIAL ASSESSMENT DISTRICT ARE ADVISORY ONLY)

70-15-35-476-006 401 ✓	T3N, R11E, SEC 35 BROOKLANDS PART OF LOT 52 BEG AT PT DTST	796 MICHELSON RD PULIZZI, PHILIP <input checked="" type="checkbox"/> (x) <u>Philip Pulizzi</u> <u>1/25/18</u> DATE <input checked="" type="checkbox"/> (x) <u>Maia Pulizzi</u> <u>1/31/18</u> DATE
70-15-35-476-007 401 ✓	T3N, R11E, SEC 35 BROOKLANDS PART OF LOT 52 BEG AT PT DTST	826 MICHELSON RD DAVIS, MARK W <input checked="" type="checkbox"/> (x) <u>Mark W Davis</u> <u>1-26-18</u> DATE (x) _____ DATE
70-15-35-476-008 401	T3N, R11E, SEC 35 BROOKLANDS PART OF LOT 52 BEG AT PT DTST	836 MICHELSON RD ULLAH, SYED INTIZAM (x) _____ DATE (x) _____ DATE
70-15-35-476-010 401	T3N, R11E, SEC 35 BROOKLANDS PART OF LOT 52 BEG AT PT DTST	846 MICHELSON RD ROGERS, TRACEY J (x) _____ DATE (x) _____ DATE
70-15-35-476-012 405 ✓	T3N, R11E, SEC 35 OAKLAND COUNTY CONDOMINIUM PLAN NO 1	880 MICHELSON RD ^{confirm} OROO, MAJED E <input checked="" type="checkbox"/> (x) <u>Majed Oroo</u> <u>1-26-18</u> DATE <input checked="" type="checkbox"/> (x) <u>Shatha Oroo</u> <u>10-29-17</u> DATE
70-15-35-476-013 405 ✓	T3N, R11E, SEC 35 OAKLAND COUNTY CONDOMINIUM PLAN NO 1	898 MICHELSON RD RIHN IV, LEO <input checked="" type="checkbox"/> (x) <u>Leo Rihn IV</u> <u>2/27/18</u> DATE <input checked="" type="checkbox"/> (x) <u>Leo Rihn</u> <u>1/11/18</u> DATE
70-15-35-476-014 406 ?	T3N, R11E, SEC 35 OAKLAND COUNTY CONDOMINIUM PLAN NO 1	916 MICHELSON RD HEMANA, NICK (x) <u>Nick Hemana</u> <u>11-10-17</u> DATE (x) <u>Nick Hemana</u> <u>11-10-17</u> DATE

NO ONE REGISTERED at ↑

THE CIRCULATOR OF THIS PETITION HEREBY SWEARS AND AFFIRMS THAT THE SIGNERS OF THIS PETITION, ACCORDING TO HIS OR HER KNOWLEDGE ARE THE PERSONS WHO THEY PURPORT TO BE AND THE SIGNERS ARE THE OWNERS OF THE PROPERTY DESCRIBED OPPOSITE THEIR NAMES.

CIRCULATED BY: Nesreen Sabbagh
ADDRESS: 988 Michelson Rd., R.H., MI 48307

**ABSENTEE OWNERS - SEE ATTACHED FOR MAILING ADDRESS

PETITION FOR THE CREATION OF A SPECIAL ASSESSMENT DISTRICT FOR THE PAVING OF THE FOLLOWING STREET IN SECTION 35: MICHELSON ROAD WEST OF JONH R ROAD - APPROXIMATELY 1,100 LINEAL FEET. A PROPOSED PAVING MAP IS ON THE BACK OF PETITION.

WE, THE UNDERSIGNED, ARE RECORD OWNERS OF LANDS FRONTING ON SAID STREETS TO BE PAVED.

WE HEREBY PETITION THE CITY COUNCIL OF THE CITY OF ROCHESTER HILLS TO CREATE A SPECIAL ASSESSMENT DISTRICT INCLUDING THE LANDS DESCRIBED HEREIN PURSUANT TO CHAPTER 90 OF THE CODE OF ORDINANCES OF THE CITY, FOR PURPOSES OF MAKING THE PUBLIC IMPROVEMENT OF STREET PAVING INSTALLATION, WHICH WILL BENEFIT THE DESCRIBED PROPERTIES AND PROVIDES FOR THE ASSESSMENT OF THE COST THEREOF AGAINST THE PROPERTIES INCLUDED IN THE DISTRICT AS FINALLY DETERMINED BY THE CITY COUNCIL. (NOTE: PETITIONS TO CREATE A SPECIAL ASSESSMENT DISTRICT ARE ADVISORY ONLY)

70-15-35-476-015 406	T3N, R11E, SEC 35 OAKLAND COUNTY CONDOMINIUM PLAN NO 1	934 MICHELSON RD HEMANA, NICK	(x) <u>[Signature]</u> 11-10-17 DATE (x) <u>[Signature]</u> 11-10-17 DATE
NO ONE REGISTERED at ↑			
70-15-35-476-016 405	T3N, R11E, SEC 35 OAKLAND COUNTY CONDOMINIUM PLAN NO 1	952 MICHELSON RD KHOKHAR, ZAHUR	(x) <u>[Signature]</u> 11-6-17 DATE (x) <u>[Signature]</u> 11-6-17 DATE CHISHTI, SEHRISH see mtg
70-15-35-476-017 405	T3N, R11E, SEC 35 OAKLAND COUNTY CONDOMINIUM PLAN NO 1	970 MICHELSON RD MIRZA, MUHAMMAD	(x) <u>[Signature]</u> 11/12/17 DATE (x) <u>[Signature]</u> 11/12/17 DATE MIRZA, NAYANTARA see mtg
70-15-35-476-018 405	T3N, R11E, SEC 35 OAKLAND COUNTY CONDOMINIUM PLAN NO 1	988 MICHELSON RD SABBAGH, FIRAS	(x) <u>[Signature]</u> 10-24-17 DATE (x) <u>[Signature]</u> 10/24/17 DATE NESREEN SABBAGH


THE CIRCULATOR OF THIS PETITION HEREBY SWEARS AND AFFIRMS THAT THE SIGNERS OF THIS PETITION, ACCORDING TO HIS OR HER KNOWLEDGE ARE THE PERSONS WHO THEY PURPORT TO BE AND THE SIGNERS ARE THE OWNERS OF THE PROPERTY DESCRIBED OPPOSITE THEIR NAMES.

CIRCULATED BY: Nesreen Sabbagh
 ADDRESS: 988 Michelson Rd, Rochester Hills, MI 48307


**ABSENTEE OWNERS - SEE ATTACHED FOR MAILING ADDRESS

23. **Release.** Upon payment of all sums secured by this Security Instrument, Lender shall prepare and file a discharge of this Security Instrument. Lender may charge Borrower a fee for releasing this Security Instrument, but only if the fee is paid to a third party for services rendered and the charging of the fee is permitted under Applicable Law.

BY SIGNING BELOW, Borrower accepts and agrees to the terms and covenants contained in this Security Instrument and in any Rider executed by Borrower and recorded with it.



ROBIN W BASIL (Seal)
-Borrower



DARRA D BASIL (Seal)
-Borrower

(Seal)
-Borrower

(Seal)
-Borrower



LIBER 49199 PAGE 635
\$10.00 DEED - COMBINED
\$4.00 REMONUMENTATION
\$0.00 TRANSFER TX COMBINED
03/30/2016 02:27:30 PM RECEIPT# 34130
PAID RECORDED - Oakland County, MI
Lisa Brown, Clerk/Register of Deeds

RECEIVED
OAKLAND COUNTY
REGISTER OF DEEDS

2016 MAR 30 PM 2:28



QUIT CLAIM DEED

KNOW ALL MEN BY THESE PRESENTS: That Majid Jajo a married man whose address is 880 Michelson Rd. Rochester Hills, MI. 48307. Shatha Oroo wife z.s.

Quit Claim to Majed E. Oroo a married man whose address is 880 Michelson Rd. Rochester Hills, MI. 48307.

The following described premises situated in the City of Rochester Hills, County of Oakland, and State of Michigan, to wit:

T3N, R11E, SEC 35 OAKLAND COUNTY CONDOMINIUM PLAN NO 1547 MICHELSON MEADOWS UNIT 1 L30162 P152 8-1-03 FR 011

More Commonly Known as: 880 Michelson Rd. Rochester Hills, MI. 48307

Tax ID # 15-35-476-012

Exempt under: MSA 7.456(5)(a)
Exempt under: MCL 207.526(a)

Dated this 27th day of January, 2016

Signed and sealed in presence of

Signed and sealed:

Majed

Majid Jajo

Shatha

SHATHA OROO

STATE OF MICHIGAN
J.S.S.
COUNTY OF OAKLAND

The foregoing instrument was acknowledged before me this 27 day of JAN, 2016 by Majid Jajo Shatha Oroo z.s.

My commission expires _____ Notary Public, _____ County, Michigan

[Signature]

Signature

Print

AMMAR KHUDHIR
Notary Public - Michigan
Macomb County
My Appointment Expires 5/25/2016

[Signature]
01/27/16

(P
R
E)

Return this deed and tax bill to: Majed E. Oroo at 880 Michelson Rd. Rochester Hills, MI. 48307.

Drafted by: Majed E. Oroo at 880 Michelson Rd. Rochester Hills, MI. 48307.

OK - LG

PETITION FOR THE CREATION OF A SPECIAL ASSESSMENT DISTRICT FOR THE PAVING OF THE FOLLOWING STREET IN SECTION 35: MICHELSON ROAD WEST OF JONH R ROAD - APPROXIMATELY 1,100 LINEAL FEET. A PROPOSED PAVING MAP IS ON THE BACK OF PETITION.

WE, THE UNDERSIGNED, ARE RECORD OWNERS OF LANDS FRONTING ON SAID STREETS TO BE PAVED.

WE HEREBY PETITION THE CITY COUNCIL OF THE CITY OF ROCHESTER HILLS TO CREATE A SPECIAL ASSESSMENT DISTRICT INCLUDING THE LANDS DESCRIBED HEREIN PURSUANT TO CHAPTER 90 OF THE CODE OF ORDINANCES OF THE CITY, FOR PURPOSES OF MAKING THE PUBLIC IMPROVEMENT OF STREET PAVING INSTALLATION, WHICH WILL BENEFIT THE DESCRIBED PROPERTIES AND PROVIDES FOR THE ASSESSMENT OF THE COST THEREOF AGAINST THE PROPERTIES INCLUDED IN THE DISTRICT AS FINALLY DETERMINED BY THE CITY COUNCIL. (NOTE: PETITIONS TO CREATE A SPECIAL ASSESSMENT DISTRICT ARE ADVISORY ONLY)

70-15-35-426-032 401 T3N, R11E, SEC 35 SUPERVISORS AVON TWP PLAT NO 7 WLY 100 FT 949 MICHELSON RD FULLER, TERRY (x) Terry Fuller 1/30/18 DATE (x) _____ DATE

70-15-35-426-033 401 T3N, R11E, SEC 35 SUPERVISORS AVON TWP PLAT NO 7 ELY 100 FT 969 MICHELSON RD HANKINS, RONALD (x) _____ DATE (x) _____ DATE

70-15-35-426-035 401 T3N, R11E, SEC 35 SUPERVISORS AVON TWP PLAT NO 7 LOT 33 EXC 3790 JOHN R RD NEWBY, ALEX (x) _____ DATE (x) _____ DATE

70-15-35-426-046 401 T3N, R11E, SEC 35 SUPERVISORS AVON TWP PLAT NO 7 LOT 31 EXC 845 MICHELSON RD FARALISZ, MARVIN (x) Marvin J Faralysz 1-26-2018 DATE (x) Judith M Faralysz 2-1-18 DATE

70-15-35-426-047 402 T3N, R11E, SEC 35 SUPERVISORS AVON TWP PLAT NO 7 E 80 FT OF FARALISZ, MARVIN (x) Marvin J Faralysz 1-26-2018 DATE (x) Judith M Faralysz 2-1-18 DATE

70-15-35-426-054 401 T3N, R11E, SEC 35 SUPERVISORS AVON TWP PLAT NO 7 PART OF LOT 809 MICHELSON RD SHEENA, RHONDA (x) Rhonda Sheena DATE (x) Edw SH 1-26-2018 DATE

70-15-35-426-055 401 T3N, R11E, SEC 35 SUPERVISORS AVON TWP PLAT NO 7 PART OF LOT 827 MICHELSON RD BASIL, ROBIN W (x) RBZ 10/24/17 DATE (x) R. Basil 10/24/17 DATE

THE CIRCULATOR OF THIS PETITION HEREBY SWEARS AND AFFIRMS THAT THE SIGNERS OF THIS PETITION, ACCORDING TO HIS OR HER KNOWLEDGE ARE THE PERSONS WHO THEY PURPORT TO BE AND THE SIGNERS ARE THE OWNERS OF THE PROPERTY DESCRIBED OPPOSITE THEIR NAMES.

CIRCULATED BY: _____ ADDRESS: _____

**ABSENTEE OWNERS - SEE ATTACHED FOR MAILING ADDRESS

PETITION FOR THE CREATION OF A SPECIAL ASSESSMENT DISTRICT FOR THE PAVING OF THE FOLLOWING STREET IN SECTION 35: MICHELSON ROAD WEST OF JONH R ROAD - APPROXIMATELY 1,100 LINEAL FEET. A PROPOSED PAVING MAP IS ON THE BACK OF PETITION.

WE, THE UNDERSIGNED, ARE RECORD OWNERS OF LANDS FRONTING ON SAID STREETS TO BE PAVED.

WE HEREBY PETITION THE CITY COUNCIL OF THE CITY OF ROCHESTER HILLS TO CREATE A SPECIAL ASSESSMENT DISTRICT INCLUDING THE LANDS DESCRIBED HEREIN PURSUANT TO CHAPTER 90 OF THE CODE OF ORDINANCES OF THE CITY, FOR PURPOSES OF MAKING THE PUBLIC IMPROVEMENT OF STREET PAVING INSTALLATION, WHICH WILL BENEFIT THE DESCRIBED PROPERTIES AND PROVIDES FOR THE ASSESSMENT OF THE COST THEREOF AGAINST THE PROPERTIES INCLUDED IN THE DISTRICT AS FINALLY DETERMINED BY THE CITY COUNCIL. (NOTE: PETITIONS TO CREATE A SPECIAL ASSESSMENT DISTRICT ARE ADVISORY ONLY)

70-15-35-476-006 401	T3N, R11E, SEC 35 BROOKLANDS PART OF LOT 52 BEG AT PT DIST	796 MICHELSON RD PULIZZI, PHILIP (x) <u>Philip Pulizzi</u> 1/25/18 DATE (x) <u>Philip Pulizzi</u> 1/31/18 DATE
70-15-35-476-007 401	T3N, R11E, SEC 35 BROOKLANDS PART OF LOT 52 BEG AT PT DIST	826 MICHELSON RD DAVIS, MARK W (x) <u>Mark W Davis</u> 1-26-18 DATE (x) _____ DATE
70-15-35-476-008 401	T3N, R11E, SEC 35 BROOKLANDS PART OF LOT 52 BEG AT PT DIST	836 MICHELSON RD ULLAH, SYED INTIZAM (x) _____ DATE (x) _____ DATE
70-15-35-476-010 401	T3N, R11E, SEC 35 BROOKLANDS PART OF LOT 52 BEG AT PT DIST	846 MICHELSON RD ROGERS, TRACEY J (x) _____ DATE (x) _____ DATE
70-15-35-476-012 405	T3N, R11E, SEC 35 OAKLAND COUNTY CONDOMINIUM PLAN NO 1	880 MICHELSON RD OROO, MAJED E (x) <u>Majed Oroo</u> 1-26-18 DATE (x) <u>Shatha Oroo</u> 10-1-18 DATE
70-15-35-476-013 405	T3N, R11E, SEC 35 OAKLAND COUNTY CONDOMINIUM PLAN NO 1	898 MICHELSON RD RIHN IV, LEO (x) <u>Leo Rihn</u> 2/26/18 DATE (x) <u>Leo Rihn</u> 9/1 DATE
70-15-35-476-014 406	T3N, R11E, SEC 35 OAKLAND COUNTY CONDOMINIUM PLAN NO 1	916 MICHELSON RD HEMANA, NICK (x) <u>Nick Hemana</u> 11-10-17 DATE (x) <u>Nick Hemana</u> 11-18-17 DATE

THE CIRCULATOR OF THIS PETITION HEREBY SWEARS AND AFFIRMS THAT THE SIGNERS OF THIS PETITION, ACCORDING TO HIS OR HER KNOWLEDGE ARE THE PERSONS WHO THEY PURPORT TO BE AND THE SIGNERS ARE THE OWNERS OF THE PROPERTY DESCRIBED OPPOSITE THEIR NAMES.









CIRCULATED BY: _____
ADDRESS: _____

**ABSENTEE OWNERS - SEE ATTACHED FOR MAILING ADDRESS

PETITION FOR THE CREATION OF A SPECIAL ASSESSMENT DISTRICT FOR THE PAVING OF THE FOLLOWING STREET IN SECTION 35: MICHELSON ROAD WEST OF JONH R ROAD - APPROXIMATELY 1,100 LINEAL FEET. A PROPOSED PAVING MAP IS ON THE BACK OF PETITION.

WE, THE UNDERSIGNED, ARE RECORD OWNERS OF LANDS FRONTING ON SAID STREETS TO BE PAVED.

WE HEREBY PETITION THE CITY COUNCIL OF THE CITY OF ROCHESTER HILLS TO CREATE A SPECIAL ASSESSMENT DISTRICT INCLUDING THE LANDS DESCRIBED HEREIN PURSUANT TO CHAPTER 90 OF THE CODE OF ORDINANCES OF THE CITY, FOR PURPOSES OF MAKING THE PUBLIC IMPROVEMENT OF STREET PAVING INSTALLATION, WHICH WILL BENEFIT THE DESCRIBED PROPERTIES AND PROVIDES FOR THE ASSESSMENT OF THE COST THEREOF AGAINST THE PROPERTIES INCLUDED IN THE DISTRICT AS FINALLY DETERMINED BY THE CITY COUNCIL. (NOTE: PETITIONS TO CREATE A SPECIAL ASSESSMENT DISTRICT ARE ADVISORY ONLY)

70-15-35-476-015 406	T3N, R11E, SEC 35 OAKLAND COUNTY CONDOMINIUM PLAN NO 1	934 MICHELSON RD HEMANA, NICK	(x)  11-10-17 DATE (x)  11-10-17 DATE
70-15-35-476-016 405	T3N, R11E, SEC 35 OAKLAND COUNTY CONDOMINIUM PLAN NO 1	952 MICHELSON RD KHOKHAR, ZAHUR	(x)  11-6-17 DATE (x)  11-6-17 DATE
70-15-35-476-017 405	T3N, R11E, SEC 35 OAKLAND COUNTY CONDOMINIUM PLAN NO 1	970 MICHELSON RD MIRZA, MUHAMMAD	(x)  11/12/17 DATE (x)  11/12/17 DATE
70-15-35-476-018 405	T3N, R11E, SEC 35 OAKLAND COUNTY CONDOMINIUM PLAN NO 1	988 MICHELSON RD SABBAGH, FIRAS	(x)  10-24-17 DATE (x)  10/24/17 DATE

THE CIRCULATOR OF THIS PETITION HEREBY SWEARS AND AFFIRMS THAT THE SIGNERS OF THIS PETITION, ACCORDING TO HIS OR HER KNOWLEDGE ARE THE PERSONS WHO THEY PURPORT TO BE AND THE SIGNERS ARE THE OWNERS OF THE PROPERTY DESCRIBED OPPOSITE THEIR NAMES.

CIRCULATED BY: _____
ADDRESS: _____

**ABSENTEE OWNERS - SEE ATTACHED FOR MAILING ADDRESS

PETITION FOR THE CREATION OF A SPECIAL ASSESSMENT DISTRICT FOR THE PAVING OF THE FOLLOWING STREET IN SECTION 35: MICHELSON ROAD WEST OF JONH R ROAD - APPROXIMATELY 1,100 LINEAL FEET. A PROPOSED PAVING MAP IS ON THE BACK OF PETITION.

WE, THE UNDERSIGNED, ARE RECORD OWNERS OF LANDS FRONTING ON SAID STREETS TO BE PAVED.

WE HEREBY PETITION THE CITY COUNCIL OF THE CITY OF ROCHESTER HILLS TO CREATE A SPECIAL ASSESSMENT DISTRICT INCLUDING THE LANDS DESCRIBED HEREIN PURSUANT TO CHAPTER 90 OF THE CODE OF ORDINANCES OF THE CITY, FOR PURPOSES OF MAKING THE PUBLIC IMPROVEMENT OF STREET PAVING INSTALLATION, WHICH WILL BENEFIT THE DESCRIBED PROPERTIES AND PROVIDES FOR THE ASSESSMENT OF THE COST THEREOF AGAINST THE PROPERTIES INCLUDED IN THE DISTRICT AS FINALLY DETERMINED BY THE CITY COUNCIL. (NOTE: PETITIONS TO CREATE A SPECIAL ASSESSMENT DISTRICT ARE ADVISORY ONLY)

70-15-35-426-032
401

T3N, R11E, SEC 35
SUPERVISORS AVON TWP
PLAT NO 7 WLY 100 FT

949 MICHELSON RD
FULLER, TERRY

(x) Terry Fuller 1/30/18
DATE
(x) _____
DATE

70-15-35-426-033
401

T3N, R11E, SEC 35
SUPERVISORS AVON TWP
PLAT NO 7 ELY 100 FT

969 MICHELSON RD
HANKINS, RONALD

(x) _____
DATE
(x) _____
DATE

70-15-35-426-035
401

T3N, R11E, SEC 35
SUPERVISORS AVON TWP
PLAT NO 7 LOT 33 EXC

3790 JOHN R RD
NEWBY, ALEX

(x) _____
DATE
(x) _____
DATE

70-15-35-426-046
401

T3N, R11E, SEC 35
SUPERVISORS AVON TWP
PLAT NO 7 LOT 31 EXC

845 MICHELSON RD
FARALISZ, MARVIN

(x) Marvin Faralysz 1-26-2018
DATE
(x) Judith M Faralysz 2-1-18
DATE

70-15-35-426-047
402

T3N, R11E, SEC 35
SUPERVISORS AVON TWP
PLAT NO 7 E 80 FT OF

FARALISZ, MARVIN

(x) Marvin Faralysz 1-26-2018
DATE
(x) Judith M Faralysz 2-1-18
DATE

70-15-35-426-054
401

T3N, R11E, SEC 35
SUPERVISORS AVON TWP
PLAT NO 7 PART OF LOT

809 MICHELSON RD
SHEENA, RHONDA

(x) Rhonda Sheena 3-
DATE
(x) Edw Sheena 1-26-2018
DATE

70-15-35-426-055
401

T3N, R11E, SEC 35
SUPERVISORS AVON TWP
PLAT NO 7 PART OF LOT

827 MICHELSON RD
BASIL, ROBIN W

(x) RB 10/24/17
DATE
(x) R. W. Basil 10/24/17
DATE

THE CIRCULATOR OF THIS PETITION HEREBY SWEARS AND AFFIRMS THAT THE SIGNERS OF THIS PETITION, ACCORDING TO HIS OR HER KNOWLEDGE ARE THE PERSONS WHO THEY PURPORT TO BE AND THE SIGNERS ARE THE OWNERS OF THE PROPERTY DESCRIBED OPPOSITE THEIR NAMES.

CIRCULATED BY: _____

ADDRESS: _____

**ABSENTEE OWNERS - SEE ATTACHED FOR MAILING ADDRESS

PETITION FOR THE CREATION OF A SPECIAL ASSESSMENT DISTRICT FOR THE PAVING OF THE FOLLOWING STREET IN SECTION 35: MICHELSON ROAD WEST OF FOUR R ROAD - APPROXIMATELY 1,100 LINEAL FEET. A PROPOSED PAVING MAP IS ON THE BACK OF PETITION.

WE, THE UNDERSIGNED, ARE RECORD OWNERS OF LANDS FRONTING ON SAID STREETS TO BE PAVED. WE HEREBY PETITION THE CITY COUNCIL OF THE CITY OF ROCHESTER HILLS TO CREATE A SPECIAL ASSESSMENT DISTRICT INCLUDING THE LANDS DESCRIBED HEREIN PURSUANT TO CHAPTER 90 OF THE CODE OF ORDINANCES OF THE CITY, FOR PURPOSES OF MAKING THE PUBLIC IMPROVEMENT OF STREET PAVING INSTALLATION, WHICH WILL BENEFIT THE DESCRIBED PROPERTIES AND PROVIDES FOR THE ASSESSMENT OF THE COST THEREOF AGAINST THE PROPERTIES INCLUDED IN THE DISTRICT AS FINALLY DETERMINED BY THE CITY COUNCIL. (NOTE: PETITIONS TO CREATE A SPECIAL ASSESSMENT DISTRICT ARE ADVISORY ONLY)

70-15-35-476-006 401	T3N, R11E, SEC 35 BROOKLANDS PART OF LOT 52 BRG AT PT DIST	796 MICHELSON RD FOLIZAL, PHILIP (X) <u>Philip Folizal</u> 1/25/18 DATE (X) <u>Philip Folizal</u> 1-31-18 DATE	-5
70-15-35-476-007 401	T3N, R11E, SEC 35 BROOKLANDS PART OF LOT 52 BRG AT PT DIST	828 MICHELSON RD DAVIS, MARK W (X) <u>Mark W Davis</u> 1-26-18 DATE (X) _____ DATE	6
70-15-35-476-008 401	T1N, R11E, SEC 35 BROOKLANDS PART OF LOT 52 BRG AT PT DIST	830 MICHELSON RD ULLAH, SYED INTIZAM (X) _____ DATE (X) _____ DATE	
70-15-35-476-010 401	T3N, R11E, SEC 35 BROOKLANDS PART OF LOT 52 BRG AT PT DIST	846 MICHELSON RD ROGERS, TRACEY J (X) <u>Tracey Rogers</u> 2-5-18 DATE (X) _____ DATE	7
70-15-35-476-012 405	T3N, R11E, SEC 35 OAKLAND COUNTY CONDOMINIUM PLAN NO 1	880 MICHELSON RD ORGO, MAJED E (X) <u>Majed Orgo</u> 1-26-18 DATE (X) <u>Shatha Orgo</u> 1-10-18 DATE	8 -1
70-15-35-476-013 405	T3N, R11E, SEC 35 OAKLAND COUNTY CONDOMINIUM PLAN NO 1	898 MICHELSON RD RHO IV, LEO (X) <u>Leo Rho IV</u> 2-26-18 DATE (X) <u>Leo Rho IV</u> 2-26-18 DATE	9
70-15-35-476-014 406	T3N, R11E, SEC 35 OAKLAND COUNTY CONDOMINIUM PLAN NO 1	916 MICHELSON RD SEMANA, NICK (X) <u>Nick Semana</u> 11-10-17 DATE (X) <u>Nick Semana</u> 11-10-17 DATE	

THE CIRCULATOR OF THIS PETITION HEREBY SWEARS AND AFFIRMS THAT THE SIGNERS OF THIS PETITION, ACCORDING TO HIS OR HER KNOWLEDGE ARE THE PERSONS WHO THEY PURPORT TO BE AND THE SIGNERS ARE THE OWNERS OF THE PROPERTY DESCRIBED OPPOSITE THEIR NAMES.

CIRCULATED BY: _____
ADDRESS: _____

**ABSENTEE OWNERS - SEE ATTACHED FOR MAILING ADDRESS



PETITION FOR THE CREATION OF A SPECIAL ASSESSMENT DISTRICT FOR THE PAVING OF THE FOLLOWING STREET IN SECTION 35: MICHELSON ROAD WEST OF JONH R ROAD - APPROXIMATELY 1,100 LINEAL FEET. A PROPOSED PAVING MAP IS ON THE BACK OF PETITION.

WE, THE UNDERSIGNED, ARE RECORD OWNERS OF LANDS FRONTING ON SAID STREETS TO BE PAVED.

WE HEREBY PETITION THE CITY COUNCIL OF THE CITY OF ROCHESTER HILLS TO CREATE A SPECIAL ASSESSMENT DISTRICT INCLUDING THE LANDS DESCRIBED HEREIN PURSUANT TO CHAPTER 90 OF THE CODE OF ORDINANCES OF THE CITY, FOR PURPOSES OF MAKING THE PUBLIC IMPROVEMENT OF STREET PAVING INSTALLATION, WHICH WILL BENEFIT THE DESCRIBED PROPERTIES AND PROVIDES FOR THE ASSESSMENT OF THE COST THEREOF AGAINST THE PROPERTIES INCLUDED IN THE DISTRICT AS FINALLY DETERMINED BY THE CITY COUNCIL. (NOTE: PETITIONS TO CREATE A SPECIAL ASSESSMENT DISTRICT ARE ADVISORY ONLY)



70-15-35-476-015
406 T3N, R11E, SEC 35
OAKLAND COUNTY
CONDOMINIUM PLAN NO 1

934 MICHELSON RD
HEMANA, NICK

(x)  11-10-17
DATE
(x)  11-10-17
DATE



70-15-35-476-016
405 T3N, R11E, SEC 35
OAKLAND COUNTY
CONDOMINIUM PLAN NO 1

952 MICHELSON RD
KHOKHAR, ZAHUR

(x)  11-6-17
DATE
(x)  11-6-17
DATE



70-15-35-476-017
405 T3N, R11E, SEC 35
OAKLAND COUNTY
CONDOMINIUM PLAN NO 1

970 MICHELSON RD
MIRZA, MUHAMMAD

(x)  11/12/17
DATE
(x)  11/12/17
DATE

70-15-35-476-018
405 T3N, R11E, SEC 35
OAKLAND COUNTY
CONDOMINIUM PLAN NO 1

988 MICHELSON RD
SABBAGH, FIRAS

(x)  10-24-17
DATE
(x)  10/24/17
DATE

THE CIRCULATOR OF THIS PETITION HEREBY SWEARS AND AFFIRMS THAT THE SIGNERS OF THIS PETITION, ACCORDING TO HIS OR HER KNOWLEDGE ARE THE PERSONS WHO THEY PURPORT TO BE AND THE SIGNERS ARE THE OWNERS OF THE PROPERTY DESCRIBED OPPOSITE THEIR NAMES.

CIRCULATED BY: _____

ADDRESS: _____

**ABSENTEE OWNERS - SEE ATTACHED FOR MAILING ADDRESS