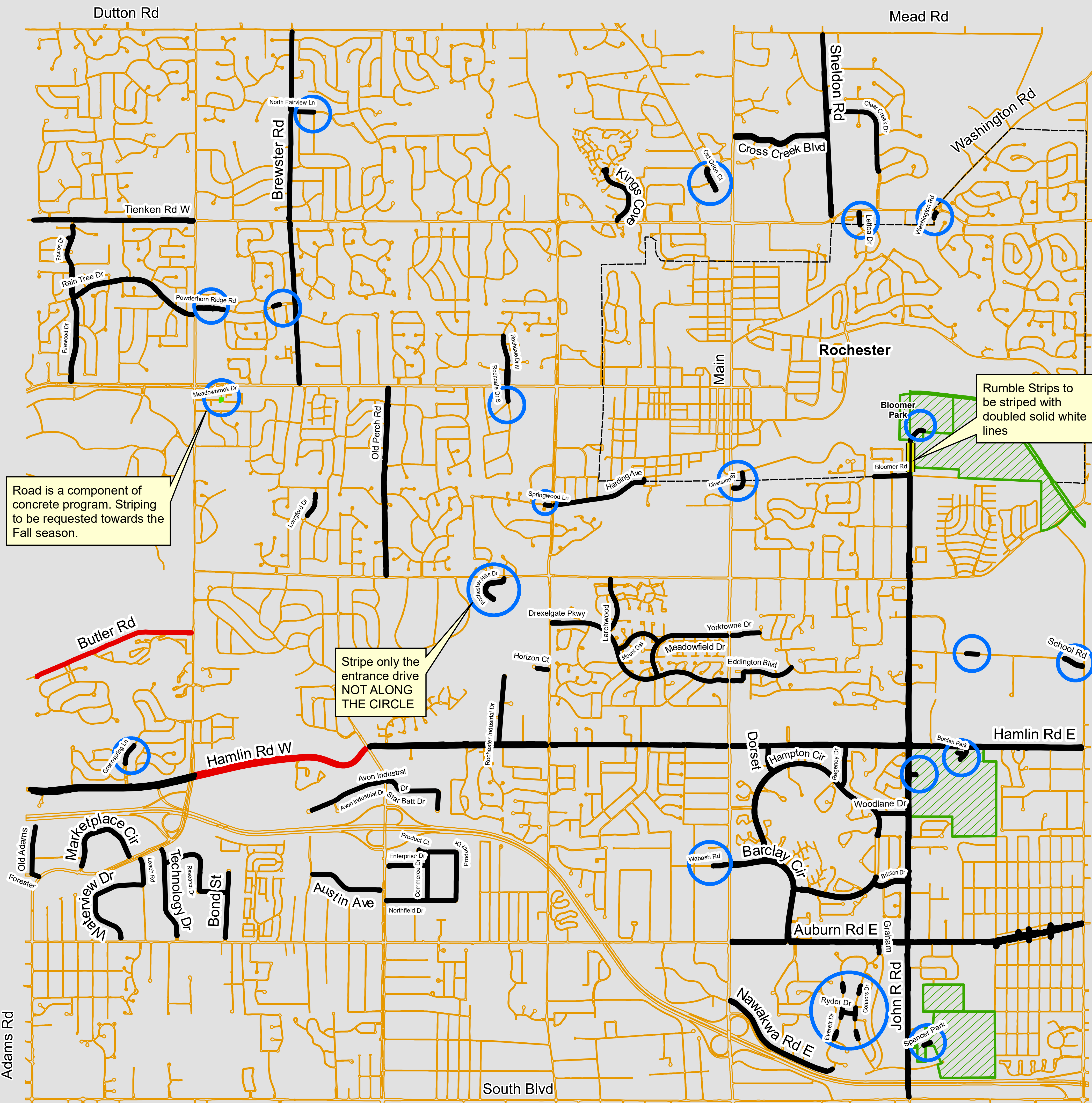











# Rochester Hills 2021 Pavement Marking Program City Road Striping City File # E20-011



## Street Striping Legend

-  Striping Locations
-  Callback Striping
-  Rumble Strips
-  Do not Stripe Locations
-  Short Segments
-  City Parks
-  City Boundaries
-  RoadEdge




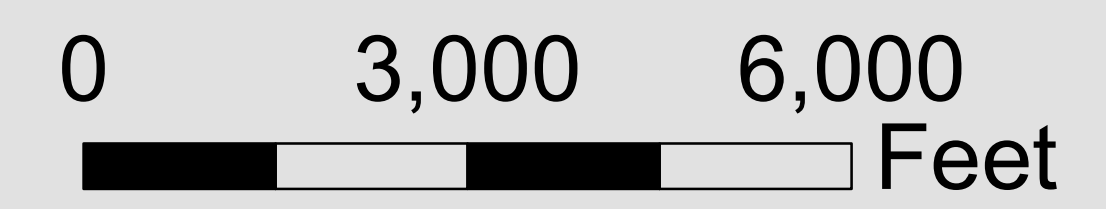
Bloomer Park Rumble Strip  
1,758 ft Double White

Rumble Strips to be striped with doubled solid white lines

Road is a component of concrete program. Striping to be requested towards the Fall season.

Stripe only the entrance drive NOT ALONG THE CIRCLE

1 inch = 1,500 feet



### Map Description

This map displays all existing striping areas in the City of Rochester Hills MI. Areas that are designated as "Do Not Stripe," are being done as components of other City Road Programs. Areas designated as "Callbacks," will likely require another mobilization as they are components of other road programs.



Contact Information:  
Office Number: (248) 841.2491  
Email: [Buchozls@rochesterhills.org](mailto:Buchozls@rochesterhills.org)  
Immediate assistance: (248) 656.4685