


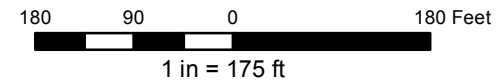


- Legend**
-  Edge of Road
 -  Parcel Lines
 -  Existing Street Name Sign Blade

-  Proposed Yield Sign
-  Proposed Stop Sign
-  Line of Sight Measurements

Woodland Park Subdivision Logan Drive-Prescott Drive Section 28 Signage Study



Although the information provided by this map is believed to be reliable, its accuracy is not warranted in any way. The City of Rochester Hills assumes no liability for any claims arising from the use of this map.