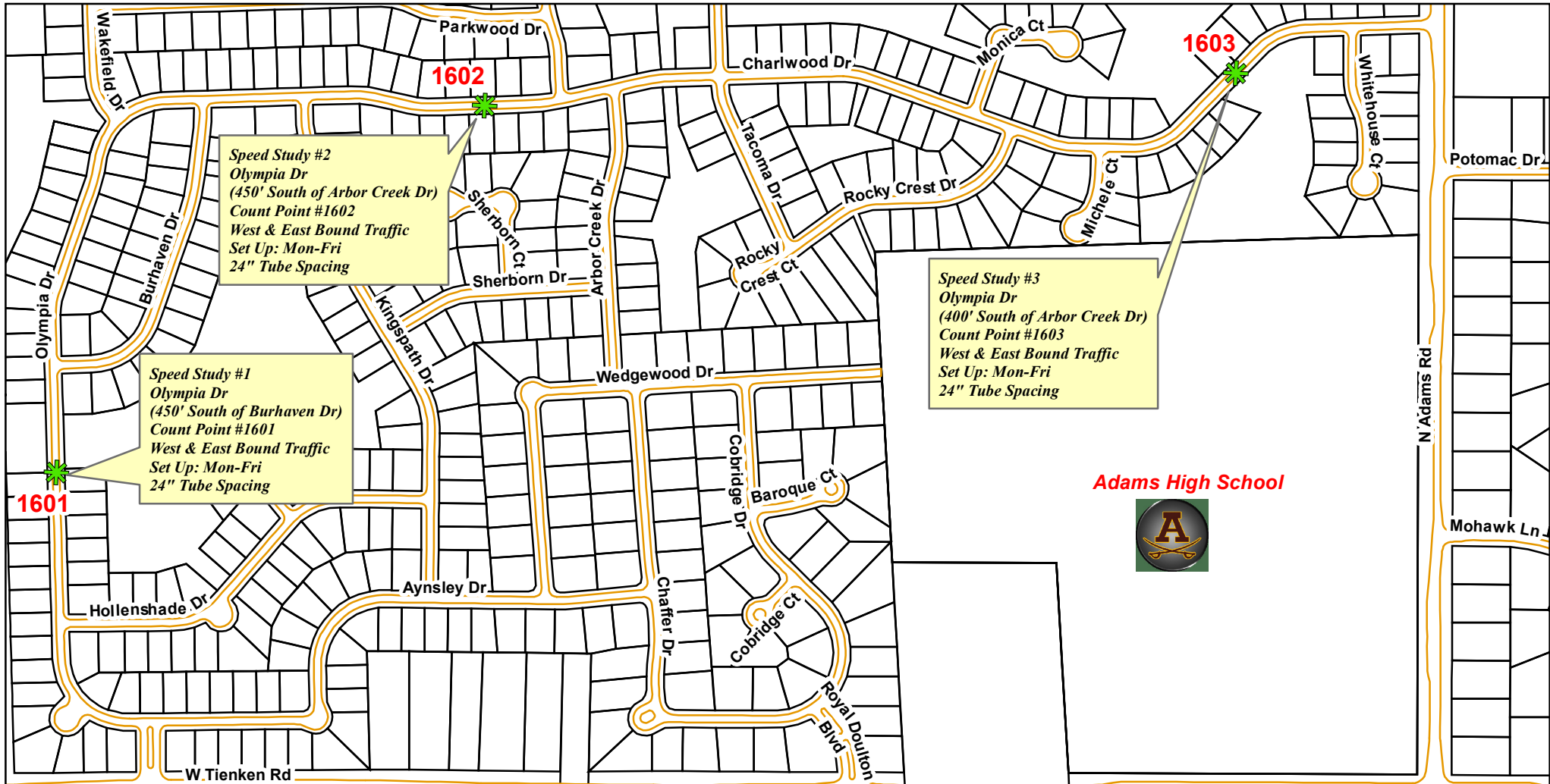




Thornridge Subdivision 2021 Speed Study Section # 06



Legend



Count Points

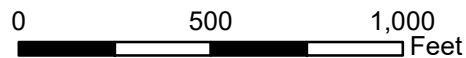


Road Edge



Parcels

1 inch = 500 feet

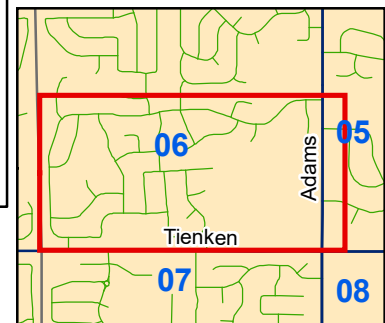


Although the information provided by this map is believed to be reliable its accuracy is not warranted in any way. The City of Rochester Hills assumes no liability for any claims arising from the use of this

Map Description:

2021 speed study performed for the Thornridge Homeowner's Association. Three locations were determined for counters. Each counter recording both east and west bound traffic.

Study Location Map



Drawn By: Seth Bucholz
Date: 9/15/2021