












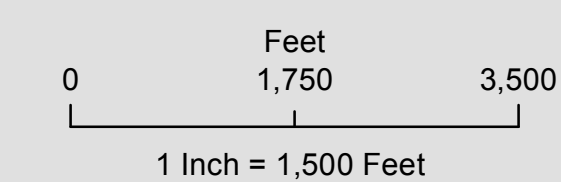


2011 Pathway/Sidewalk Way Finding Loops

Legend

-  Road Centerline Route
-  Existing Pathway/Sidewalk (86.55 miles)
-  Proposed Pathway (37.10 miles)
-  Sidewalk (147.37 miles)
-  Clinton River Trail
-  Paint Creek Trail
-  Pedestrian Bridge
-  Waterway
-  Education Loop - Short (7.4 miles)
-  Education Loop - Long (12.6 miles)
-  Park Discovery Loop (8.7 miles)
-  John R Park Loop - Short (7.6 miles)
-  John R Park Loop - Long (11.5 miles)

Data maintained by
Department of Public Service
Updated: 6/20/2011



Although the information provided by this map is believed to be reliable, its accuracy is not warranted in any way. The City of Rochester Hills assumes no liability for any claims arising from the use of this map.



innovative by nature

