




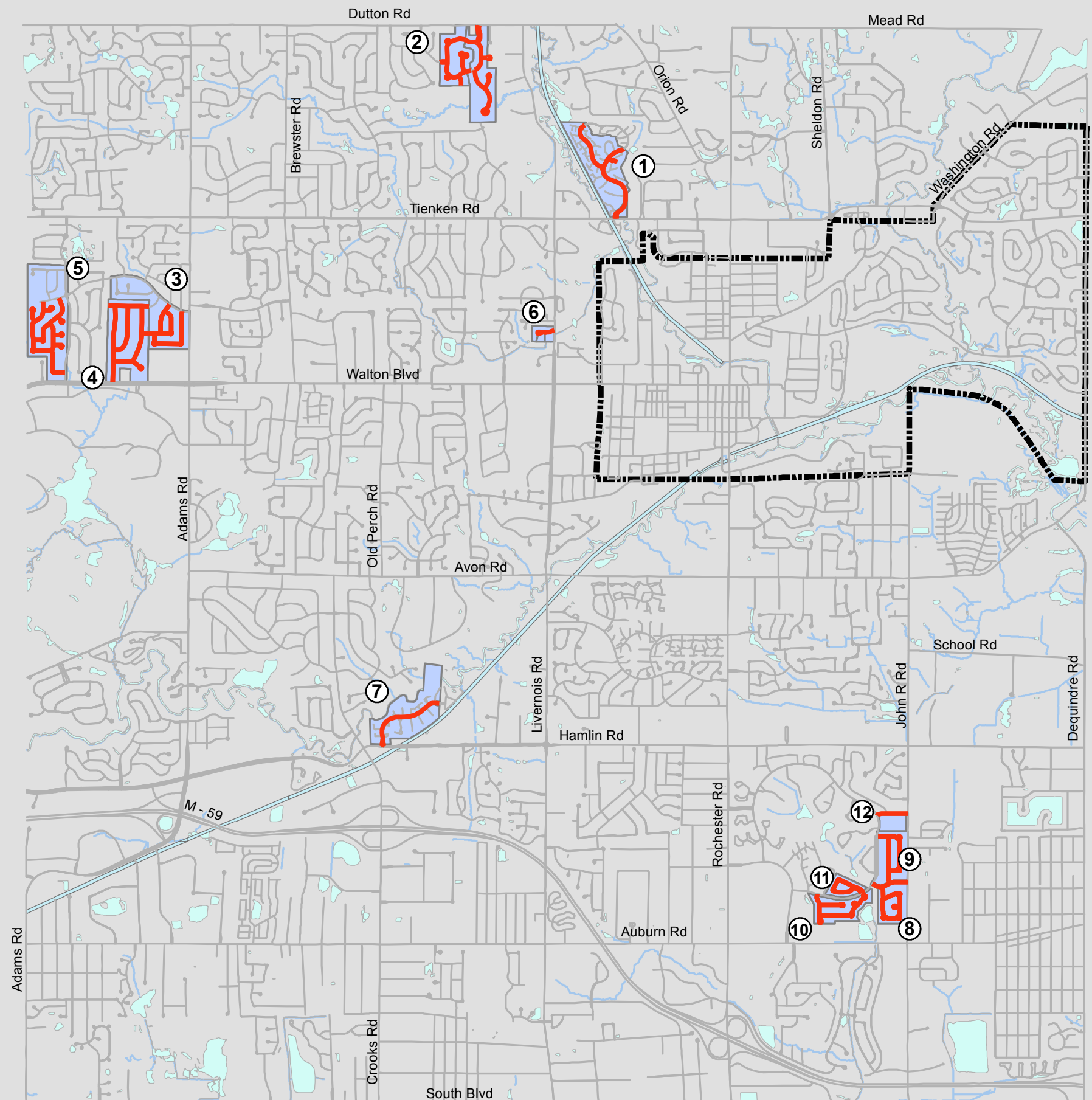


2015 HMA Rehabilitation Program Proposed Subdivisions

Legend

-  **2015 Roads**
- ① Kings Cove Condominiums
- ② North Oaks Subdivision
- ③ Brookedale Woods Subdivision
- ④ Bellarmine Hills Subdivision
- ⑤ Hunters Creek Subdivision
- ⑥ Heartpeace Hills Subdivision
- ⑦ Streamwood Estates Condominiums
- ⑧ Edinshire Subdivision No. 1
- ⑨ Edinshire Subdivision No. 2
- ⑩ Edinshire Subdivision No. 3
- ⑪ Aberdeen Subdivision
- ⑫ Hampton Park Subdivision
-  City Boundary
-  Road Centerline
-  Clinton River Trailway
-  Waterway



Map published and data maintained by:
Department of Public Services/Transportation
Revised: 4/8/2015

Although the information provided by this map is believed to be reliable, its accuracy is not warranted in any way. The City of Rochester Hills assumes no liability for any claims arising from the use of this map.

