





# Rochester Hills 2022 Pavement Marking Program City Road Striping City File # E20-011

## Street Striping Legend


-  Striping Locations
-  Do not Stripe Locations
-  Rumble Strips
-  Short Segments
-  City Parks
-  RoadEdge



Bloomer Park Rumble Strip  
1.758 ft Double White

1 inch = 1,500 feet

0 3,000 6,000 Feet



### Map Description

This maps displays all existing striping areas in the City of Rochester Hills MI. Areas that are designated as "Do Not Stripe," are being done as components of other City Road Programs. Areas designated as "Callbacks," will likely require another mobilization as they are components of other road programs



Contact Information:  
Office Number: (248) 841.2491  
Email: [Buchoiz@rochesterhills.org](mailto:Buchoiz@rochesterhills.org)  
Immediate assistance: (248) 656 4685

Document Path: I:\Eng\PUBLIC\20011 Pavement Marking Program 2020-2024\2022\Striping\2022 Striping Layout.mxd

Drawn By: Seth Bucholz  
Date Created: 6/15/2022

