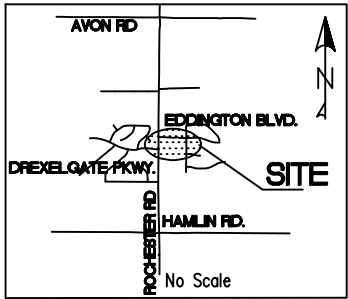
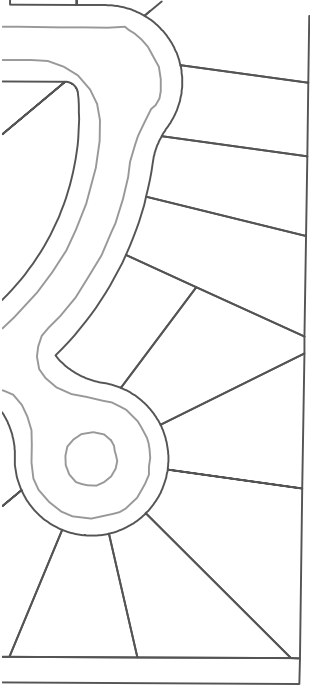


EXHIBIT B



LOCATION MAP

CITY OF ROCHESTER HILLS
OAKLAND COUNTY, MICHIGAN



Drexelgate Pkwy.

Rochester Road (M-150)

Eddington Blvd.

425 ±
70' Private Road (Future)
30' Open Space / Buffer

Pavement to be removed

309' ±
86' Public ROW

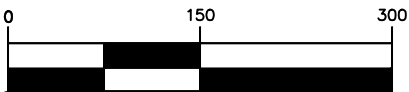
192' ±
76' Public ROW

379 ±
70 ±

445' ±
70' Private Road (Future)
30' Open Space / Buffer

Farnborough Dr.

GRAPHIC SCALE



(IN FEET)
1 inch = 150 ft.

Conceptual Plan