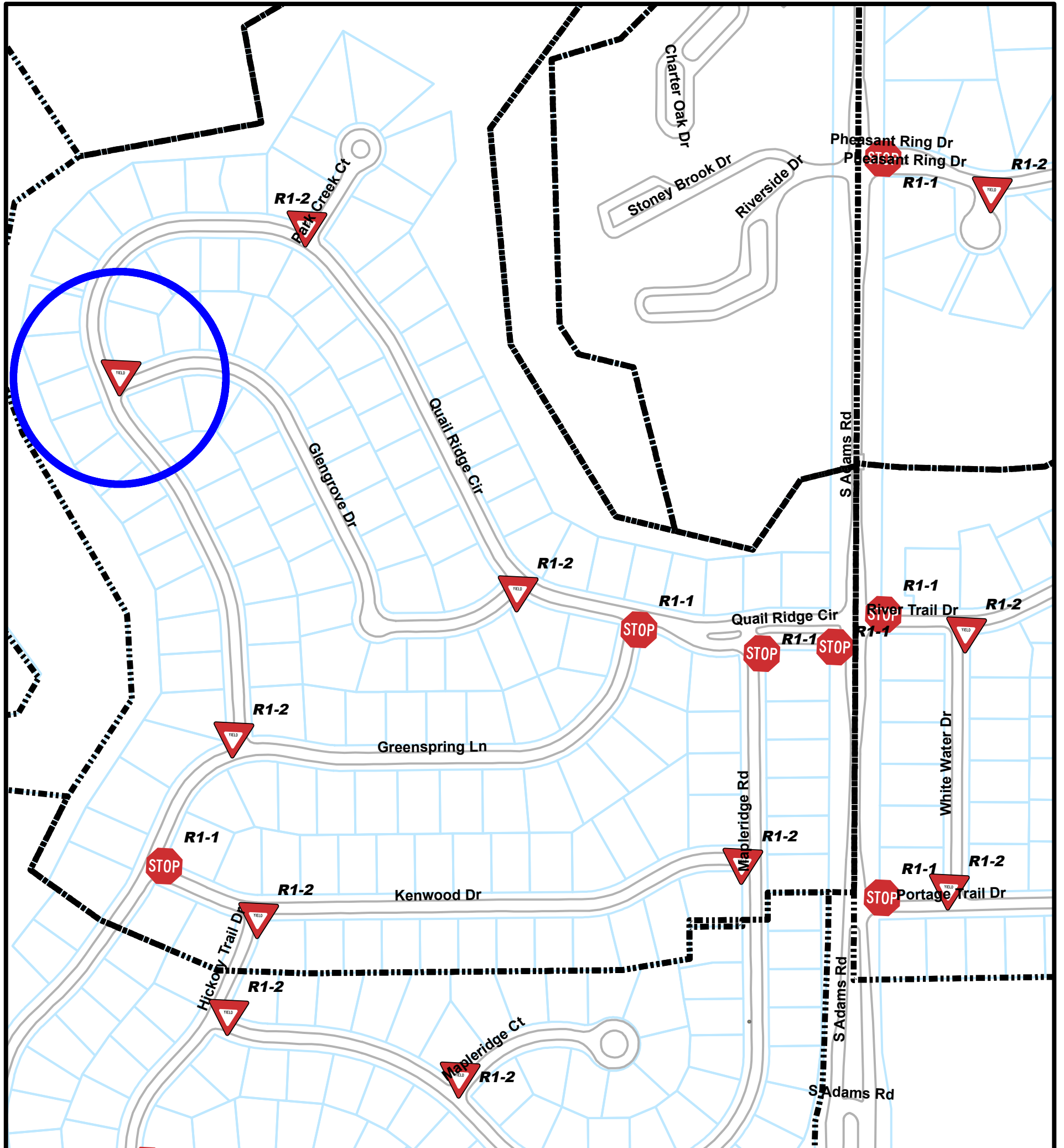



Quail Ridge Traffic Study

Section # 19



Legend


- Subdivisions
- sdeprod.RHC.StreetSign
- <all other values>

MUTCD CODE

- STOP R1-1
- YIELD R1-2

- RoadEdge
- RoadCenterlineRoute
- Tax Parcel Joined To Attributes

Legend:
*Denotes Proposed Change
 Intersection Control*



1 inch = 250 feet

