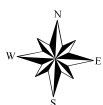






Location Map Tim Hortons - Crooks Rd.



Legend

	Tracked With Street Name
	Tracked
	Partial
	Photometry 2011 Rally
	RAI - RAIL_1
	RAI - RAIL_2
	RAI - RAIL_3

Aerial photographs as of April 2010
 TaxParcel lines were obtained on 7/1/13 from Oakland County.
 Although the information provided by this map is believed to be reliable, its accuracy is not warranted in any way. The City of Rochester Hills assumes no liability for any claims arising from the use of this map.

7-1-13

1 inch = 125 feet